LIBRARY
UNIVERSITY OF CALIFORNIA
DAVIS

State of California

THE RESOURCES AGENCY

Department of Water Resources

BULLETIN No. 94-6

LAND AND WATER USE IN KLAMATH RIVER HYDROGRAPHIC UNIT

Volume II: Plates

MAY 1965

HUGO FISHER
Administrotor
The Resources Agency

EDMUND G. BROWN
Governor
State of California

WILLIAM E. WARNE
Director
Department of Water Resources

LIBRARY
UNIVERSITY OF CALIFORNIA
DAVIS

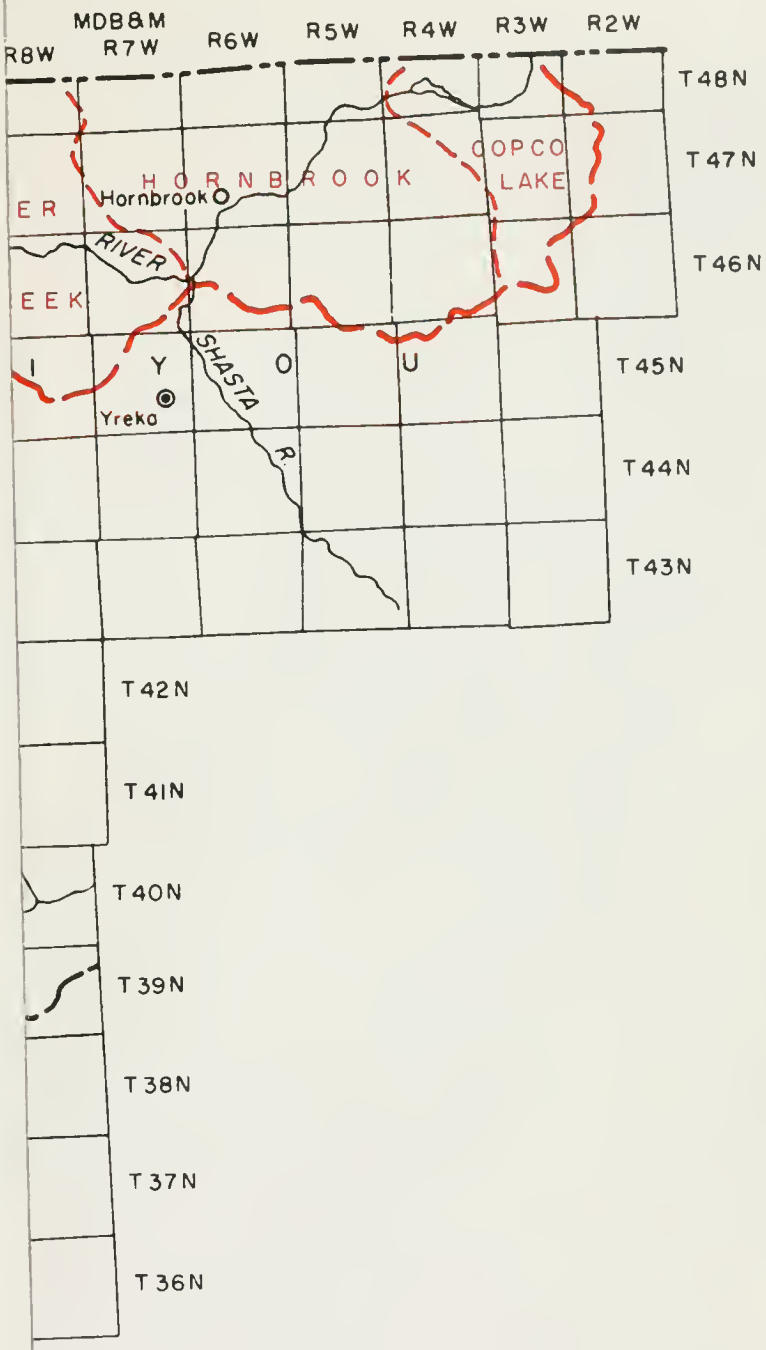

STATE OF CALIFORNIA
THE RESOURCES AGENCY
DEPARTMENT OF WATER RESOURCES
NORTHERN BRANCH

LAND AND WATER USE
KLAMATH RIVER HYDROGRAPHIC UNIT

AREA OF INVESTIGATION
1965

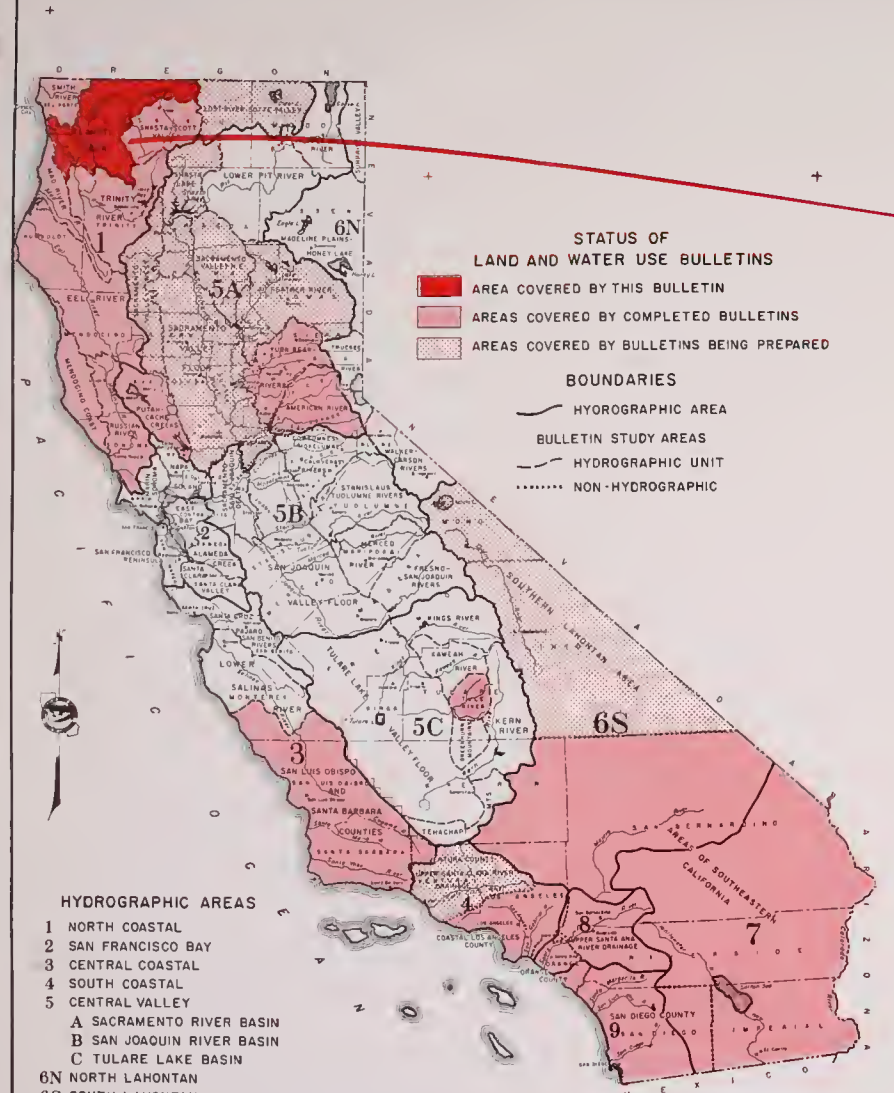

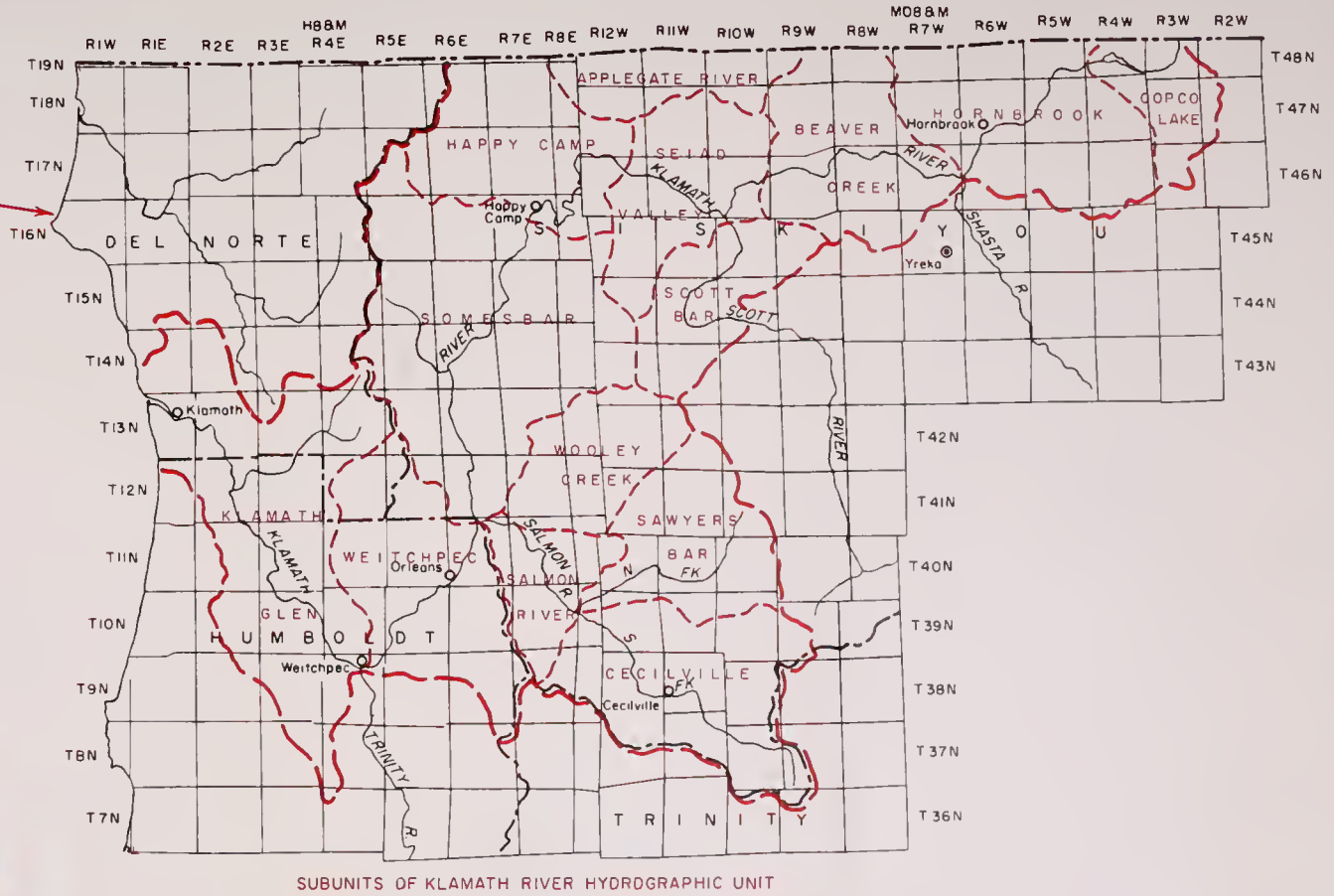

STATE OF CALIFORNIA
THE RESOURCES AGENCY
DEPARTMENT OF WATER RESOURCES
NORTHERN BRANCH

LAND AND WATER USE
KLAMATH RIVER HYDROGRAPHIC UNIT

AREA OF INVESTIGATION
1965

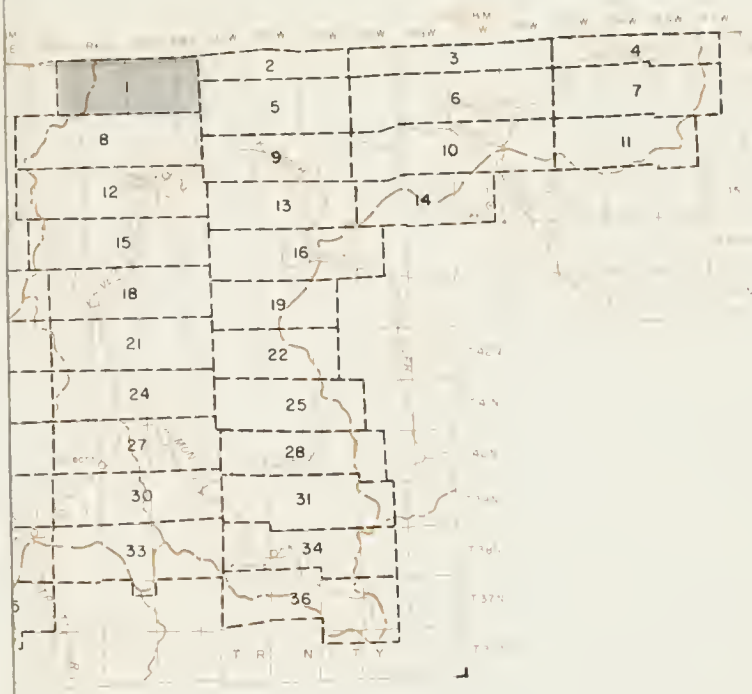

INDEX TO SHEETS

LEGEND

ITY DIVERSION		LANDS RECEIVING FULL IRRIGATION
P DIVERSION	NONE	LANDS RECEIVING PARTIAL IRRIGATION
RSION CANAL OR DITCH	NONE	LANDS USUALLY IRRIGATED BUT IDLE OR FALLOW IN 1958
URAL CHANNEL USED AS DITCH		NATURALLY IRRIGATED MEADOWLANDS
RSION PIPE	NONE	DRY-FARMED LANDS
EAM GAGING STATION	NONE	URBAN LANDS
ERHOUSE		RECREATIONAL LANDS
ROGRAPHIC UNIT BOUNDARY		
UNIT BOUNDARY		

STATE OF CALIFORNIA
THE RESOURCES AGENCY OF CALIFORNIA
DEPARTMENT OF WATER RESOURCES
NORTHERN BRANCH
LAND AND WATER USE
KLAMATH RIVER HYDROGRAPHIC UNIT

LAND AND WATER USE

T18-19N, R5-8E HB&M

1958

SCALE OF FEET

2000 0 2000 4000 6000

INDEX TO SHEETS

LEGEND

- GRAVITY DIVERSION
- PUMP DIVERSION
- DIVERSION CANAL, DITCH
- NATURAL CHANNEL USED AS DITCH
- DIVERSION PIPE
- STREAM GAGING STATION
- PUMPHOUSE
- HYDROGRAPHIC UNIT BOUNDARY
- SUBUNIT BOUNDARY

- LANDS RECEIVING FULL IRRIGATION
- NONE — LANDS RECEIVING PARTIAL IRRIGATION
- NONE — LANDS USUALLY IRRIGATED BUT IDLE OR FALLOW IN 1958
- NATURALLY IRRIGATED MEADOWLANDS
- NONE — DRY FARMED LANDS
- NONE — URBAN LANDS
- RECREATIONAL LANDS

KEY TO NUMBERING SYSTEM



DIVERSIONS SHOWN ARE NUMBERED BY TOWNSHIP, RANGE AND SUBDIVISION OF SECTION AS SHOWN ON PLATE 3

STATE OF CALIFORNIA
THE RESOURCES AGENCY OF CALIFORNIA
DEPARTMENT OF WATER RESOURCES
NORTHERN BRANCH

LAND AND WATER USE
KLAMATH RIVER HYDROGRAPHIC UNIT

LAND AND WATER USE

T18-19N, R5-8E HB&M
1958

SCALE OF FEET
2000 0 2000 4000 6000

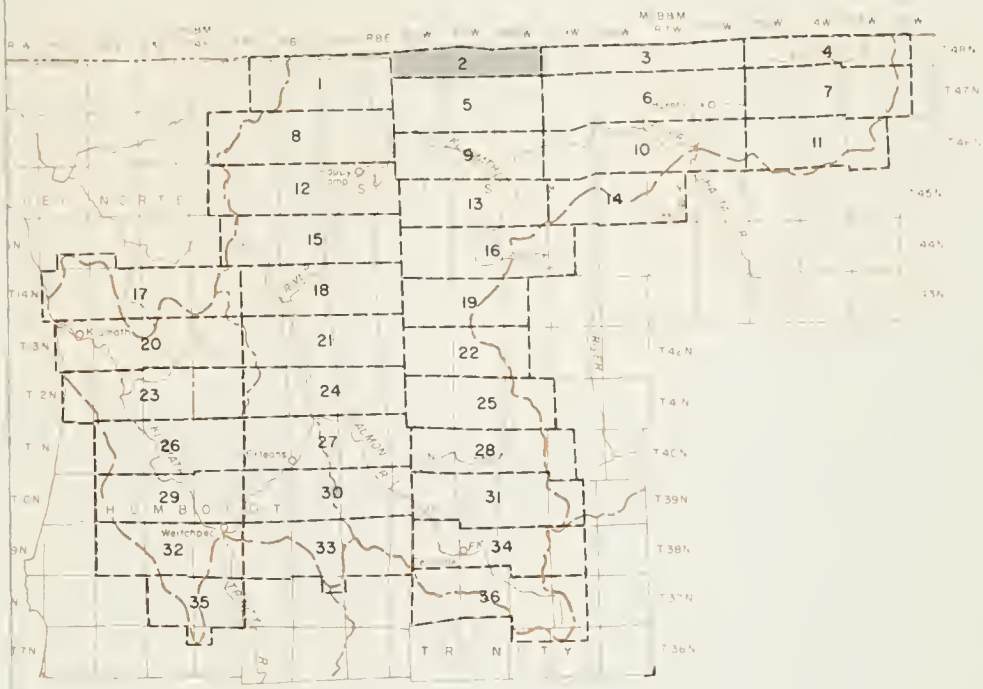

INDEX TO SHEETS

LEGEND

- GRAVITY DIVERSION
- PUMP DIVERSION
- DIVERSION CANAL OR DITCH
- NATURAL CHANNEL USED AS DITCH
- DIVERSION PIPE
- STREAM GAGING STATION
- POWERHOUSE
- HYDROGRAPHIC UNIT BOUNDARY
- SUBUNIT BOUNDARY

- NONE — LANDS RECEIVING FULL IRRIGATION
- NONE — LANDS RECEIVING PARTIAL IRRIGATION
- NONE — LANDS USUALLY IRRIGATED BUT IDLE OR FALLOW IN 1958
- NATURALLY IRRIGATED MEADOWLANDS
- NONE — DRY-FARMED LANDS
- NONE — URBAN LANDS
- RECREATIONAL LANDS

UMBERING SYSTEM

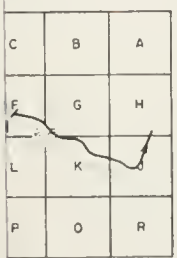

HOWN ARE NUMBERED BY
GE AND SUBDIVISON OF
IVERSION 17N/7E-34F1

STATE OF CALIFORNIA
THE RESOURCES AGENCY OF CALIFORNIA
DEPARTMENT OF WATER RESOURCES
NORTHERN BRANCH

LAND AND WATER USE
KLAMATH RIVER HYDROGRAPHIC UNIT

LAND AND WATER USE

T 48 N, R 10-12 W MDB&M

1958

SCALE OF FEET
2000 · 0 2000 4000 6000

INDEX TO SHEETS

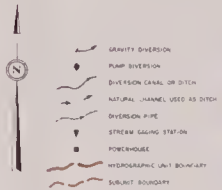

KEY TO NUMBERING SYSTEM

DIVERSIONS SHOWN ARE NUMBERED BY TOWNSHIP, RANGE AND SUBDIVISION OF SECTION, eg DIVERSION 1 IN TE SE 1

STATE OF CALIFORNIA
THE RESOURCES AGENCY OF CALIFORNIA
DEPARTMENT OF WATER RESOURCES
NORTHERN BRANCH
LAND AND WATER USE
KLAMATH RIVER HYDROGRAPHIC UNIT

LAND AND WATER USE

T 48 N, R 10-12 W MDB&M
1958

SCALE OF FEET
2000 0 2000 4000 6000

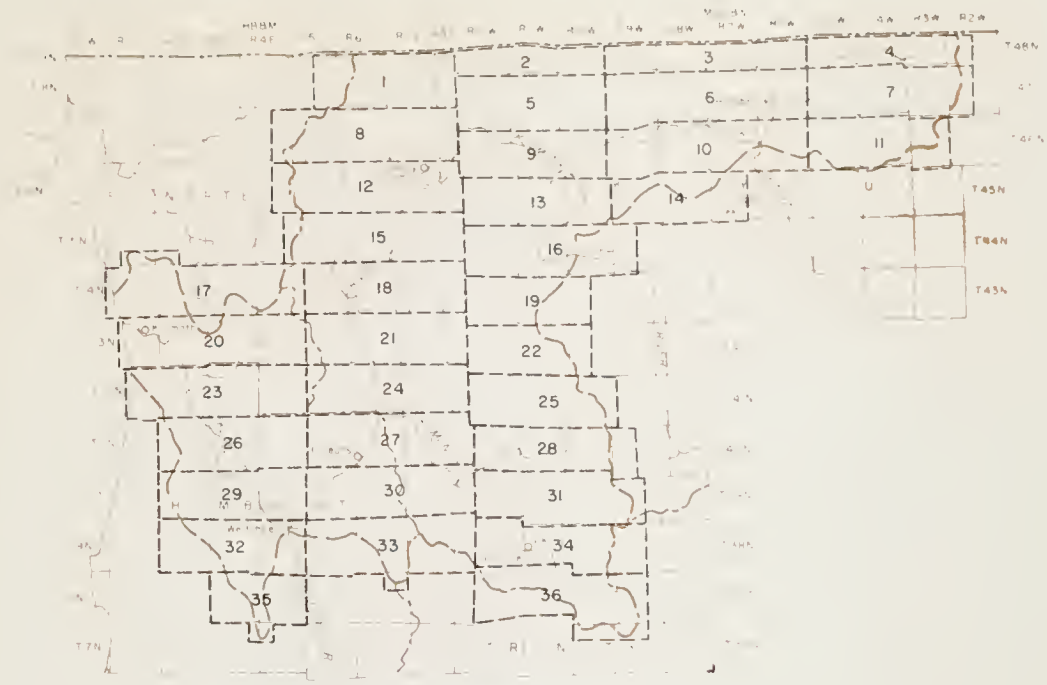

INDEX TO SHEETS

GRAVITY DIVERSION
PUMP DIVERSION
DIVERSION CANAL OR DITCH
NATURAL CHANNEL USED AS DITCH
DIVERSION PIPE
STREAM GAGING STATION
POWERHOUSE
HYDROGRAPHIC UNIT BOUNDARY
SUBUNIT BOUNDARY

LEGEND

	LANDS RECEIVING FULL IRRIGATION
NONE	LANDS RECEIVING PARTIAL IRRIGATION
NONE	LANDS USUALLY IRRIGATED BUT IDLE OR FALLOW IN 1958
	NATURALLY IRRIGATED MEADOWLANDS
	DRY-FARMED LANDS
	URBAN LANDS
NONE	RECREATIONAL LANDS

KEY TO NUMBERING SYSTEM

DIVERSIONS SHOWN ARE NUMBERED BY TOWNSHIP, RANGE AND SUBDIVISON OF SECTION, eg DIVERSION 17N/7E-34F1

STATE OF CALIFORNIA
THE RESOURCES AGENCY OF CALIFORNIA
DEPARTMENT OF WATER RESOURCES
NORTHERN BRANCH

LAND AND WATER USE
KLAMATH RIVER HYDROGRAPHIC UNIT

LAND AND WATER USE

T 48 N, R 6 – 9 W MDB&M
1958

SCALE OF FEET
2000 0 2000 4000 6000

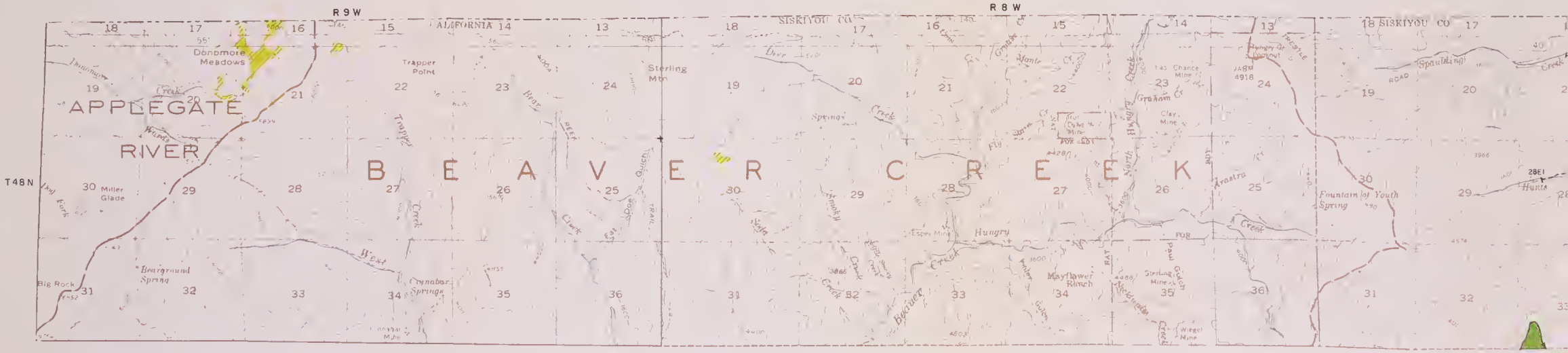
R 9 W
R 8 W
T48N
APPLEGATE
RIVER
B E A V E R C R E E K
Donomore Meadows
Trapper Point
Sterling Mtn
Miller Glade
Bearground Spring
Big Rock
Cinnabar Springs
Hungry Creek
Mayflower Ranch
Fountain of Youth Spring
Spaulding
CALIFORNIA
SISKIYOU CO
SISKIYOU CO

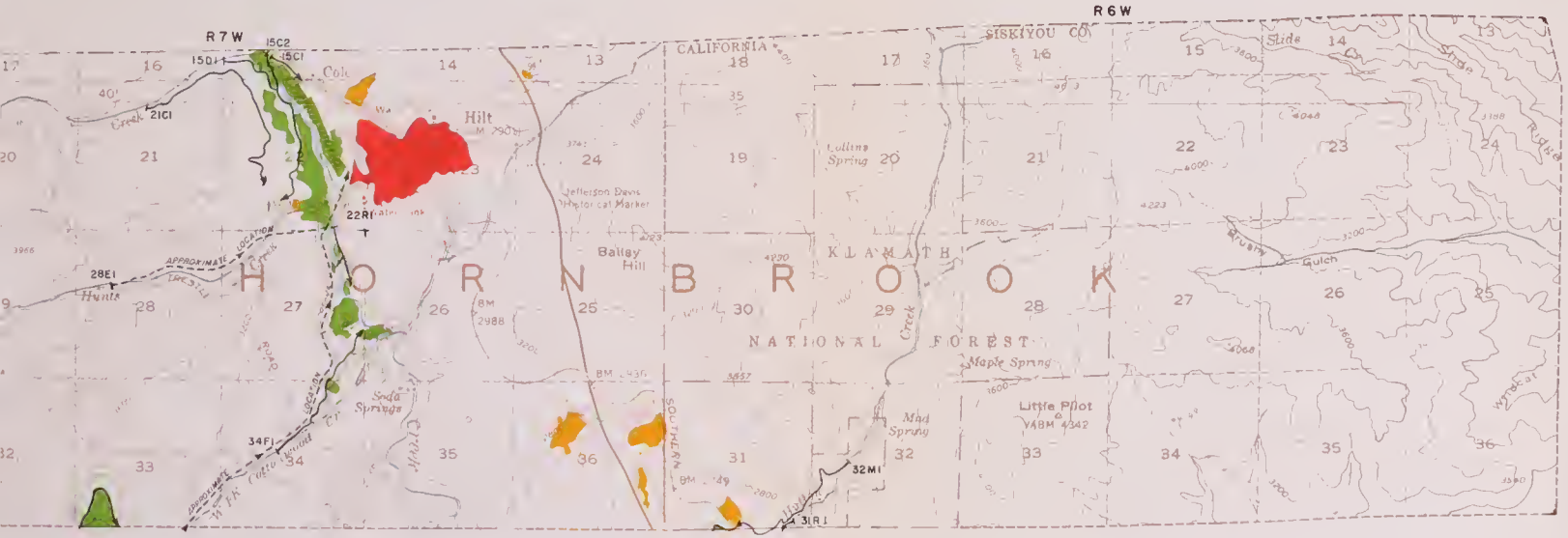

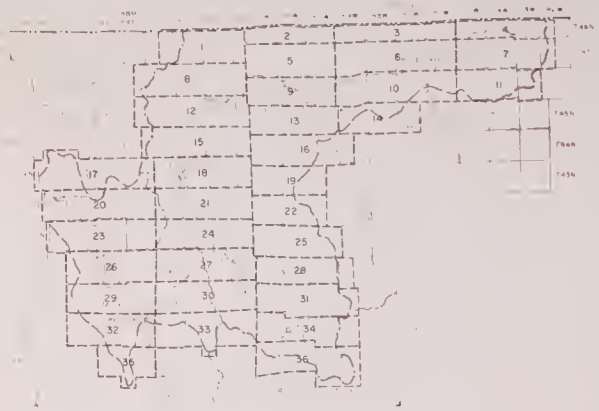

INDEX TO SHEETS

LEGEND

- GRAVITY DIVERSION
- PUMP DIVERSION
- DIVERSION CANAL OR DITCH
- NATURAL CHANNEL USED AS DITCH
- DIVERSION PIPE
- STREAM GAGING STATION
- POWERHOUSE
- HYDROGRAPHIC UNIT BOUNDARY
- SUBUNIT BOUNDARY

- LANDS RECEIVING FULL IRRIGATION
- NONE — LANDS RECEIVING PARTIAL IRRIGATION
- NONE — LANDS USUALLY IRRIGATED BUT IDLE OR FALLOW IN 1958
- NATURALLY IRRIGATED MEADOWLANDS
- DRY FARMED LANDS
- URBAN LANDS
- NONE — RECREATIONAL LANDS

KEY TO NUMBERING SYSTEM

DIVERSIONS SHOWN ARE NUMBERED BY TOWNSHIP, RANGE AND SUBDIVISION OF SECTION, eg DIVERSION 7N/7E-34F1

STATE OF CALIFORNIA
THE RESOURCES AGENCY OF CALIFORNIA
DEPARTMENT OF WATER RESOURCES
NORTHERN BRANCH
LAND AND WATER USE
KLAMATH RIVER HYDROGRAPHIC UNIT

LAND AND WATER USE

T 48 N, R6 – 9 W MDB&M

1958

SCALE OF FEET
2000 0 2000 4000 6000

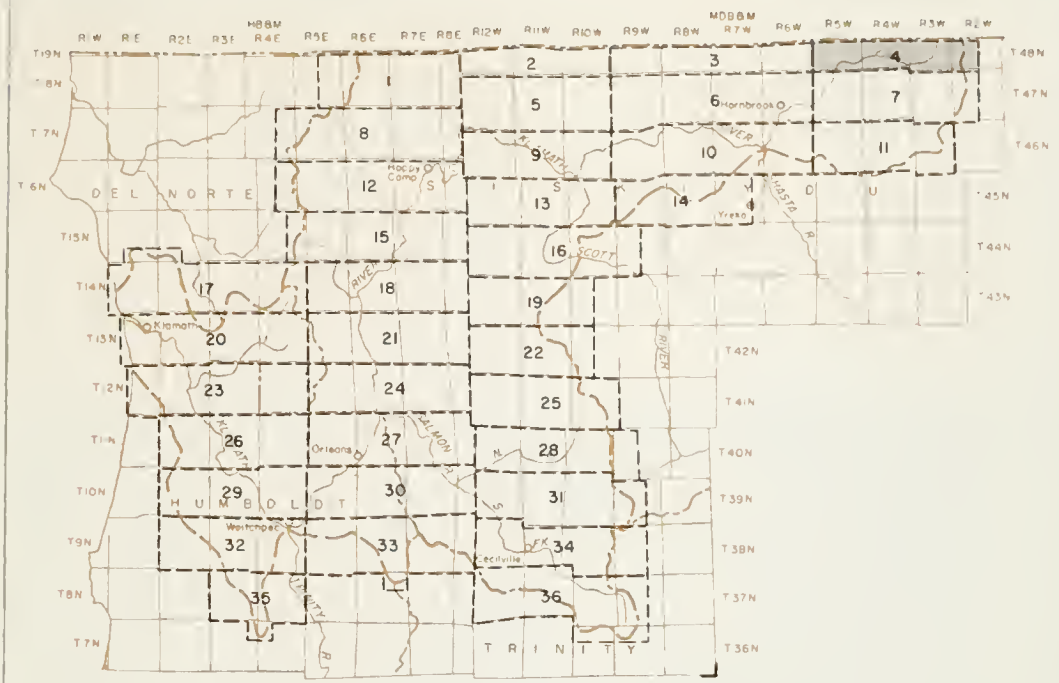

INDEX TO SHEETS

Y TO NUMBERING SYSTEM

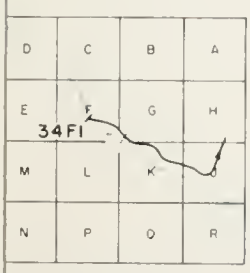

RSIONS SHOWN ARE NUMBERED BY
NSHIP, RANGE AND SUBDIVISON OF
TION. eg DIVERSION 17N/7E-34F1

STATE OF CALIFORNIA
THE RESOURCES AGENCY OF CALIFORNIA
DEPARTMENT OF WATER RESOURCES
NORTHERN BRANCH
LAND AND WATER USE
KLAMATH RIVER HYDROGRAPHIC UNIT

LAND AND WATER USE

T 48 N, R 2 – 5 W MD B&M

1958

SCALE OF FEET
2000 0 2000 4000 6000

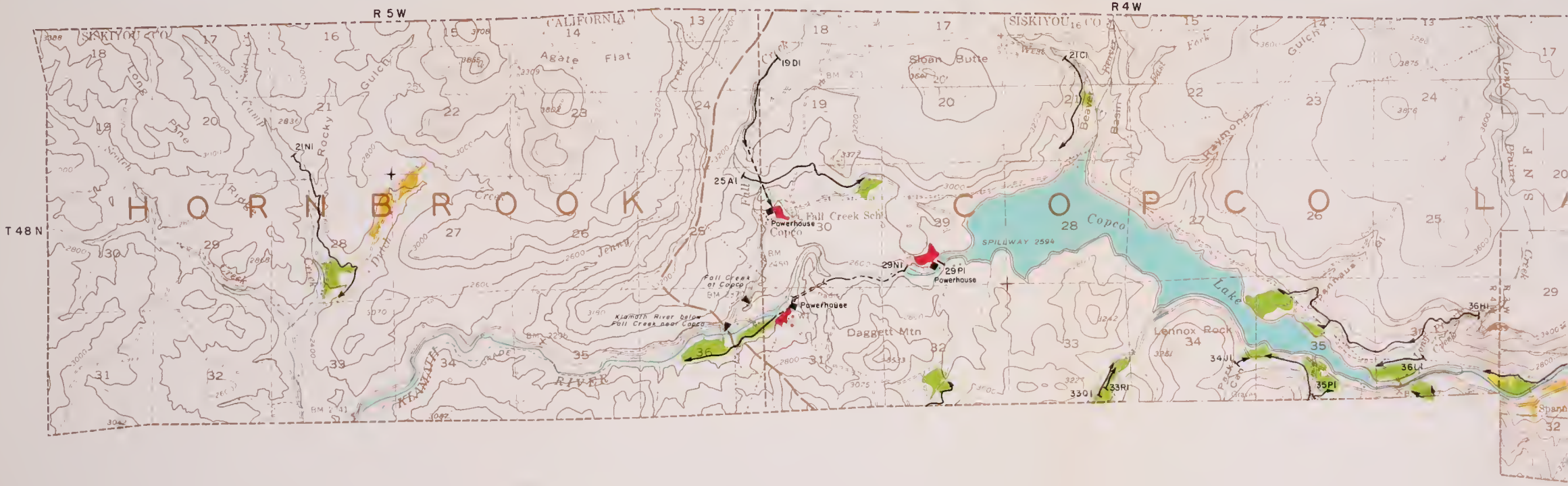
R 5W
R 4W
T 48N
SISKIYOU CO
CALIFORNIA
HORNBROOK
COPCO
Agate Flat
Sloan Butte
Daggett Mtn
Lennox Rock
Lake Copco
SPILLWAY 2594
Powerhouse
Fall Creek Sch
Fall Creek at Copco
Klamath River below Fall Creek near Copco
KLAMATH RIVER
Rocky Ridge
Lone Pine Creek
Smith River
Ditch Creek
Jenny Creek
Beaver Dam
Raymond Gulch
Camp Creek
Pollock Pines
Spann
21NI
25AI
19DI
21CI
29NI
29PI
33QI
33RI
34JI
35PI
36HI
36LI

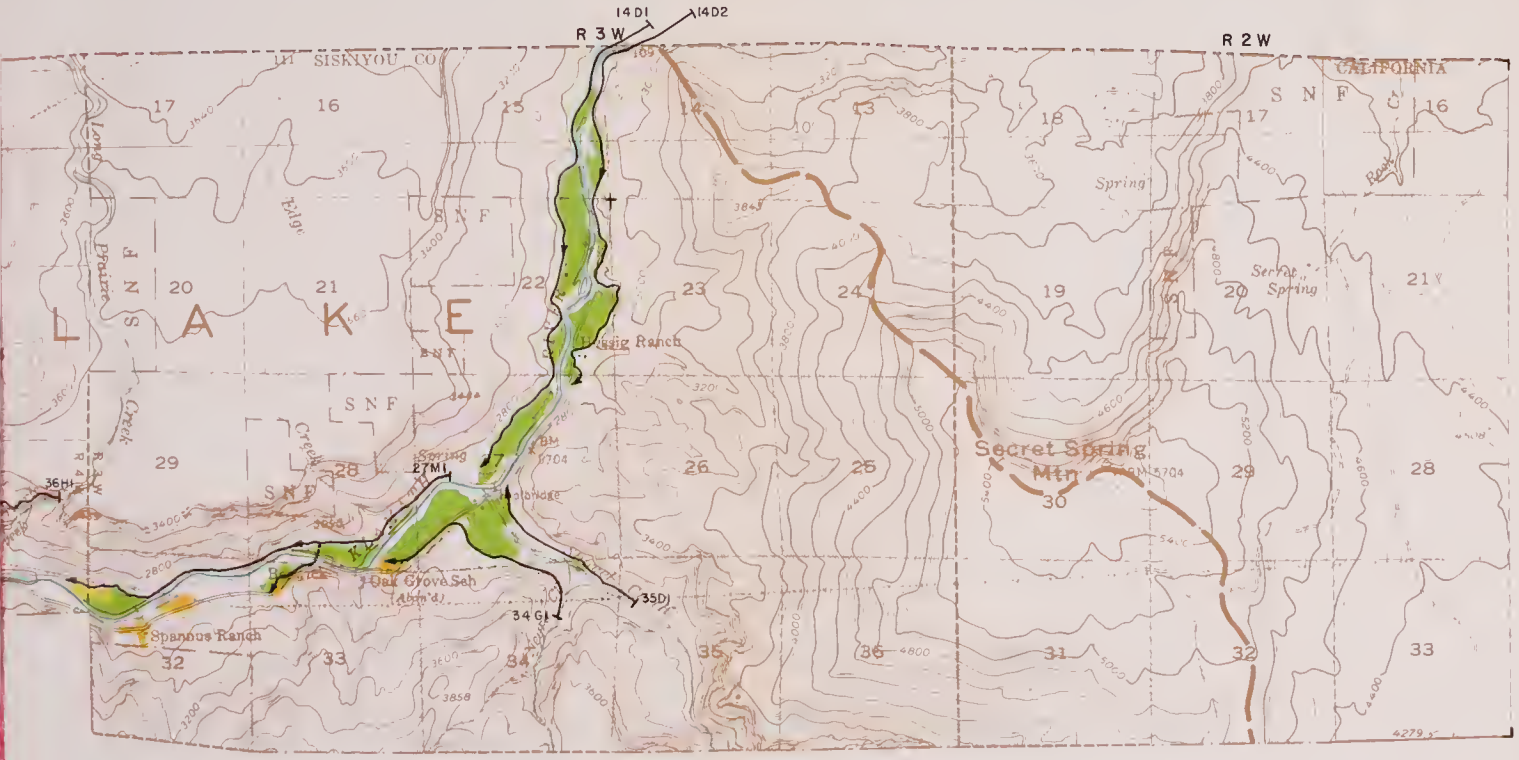

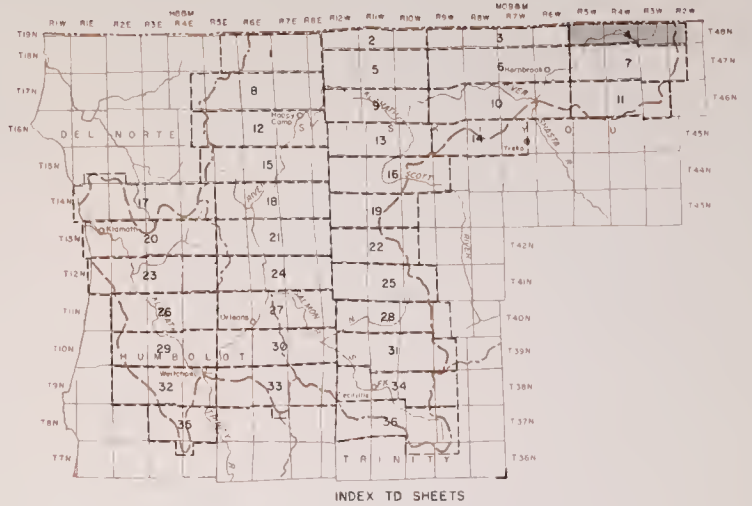

INDEX TO SHEETS

GRAVITY DIVERSION
PUMP DIVERSION
DIVERSION CANAL OR DITCH
NATURAL CHANNEL USED AS DITCH
DIVERSION PIPE
STREAM GAGING STATION
POWERHOUSE
HYDROGRAPHIC UNIT BOUNDARY
SUBUNIT BOUNDARY

LEGEND

LANDS RECEIVING FULL IRRIGATION
NONE — LANDS RECEIVING PARTIAL IRRIGATION
LANDS USUALLY IRRIGATED BUT IDLE OR FALLOW IN 1958
NONE — NATURALLY IRRIGATED MEADOWLANDS
DRY-FARMED LANDS
URBAN LANDS
RECREATIONAL LANDS

KEY TO NUMBERING SYSTEM

DIVERSIONS SHOWN ARE NUMBERED BY TOWNSHIP, RANGE AND SUBDIVISON OF SECTION, eg DIVERSION 17N/7E-34F1

STATE OF CALIFORNIA
THE RESOURCES AGENCY OF CALIFORNIA
DEPARTMENT OF WATER RESOURCES
NORTHERN BRANCH

LAND AND WATER USE
KLAMATH RIVER HYDROGRAPHIC UNIT

LAND AND WATER USE

T 48 N, R2 – 5 W MDB&M
1958

SCALE OF FEET
2000 0 2000 4000 6000

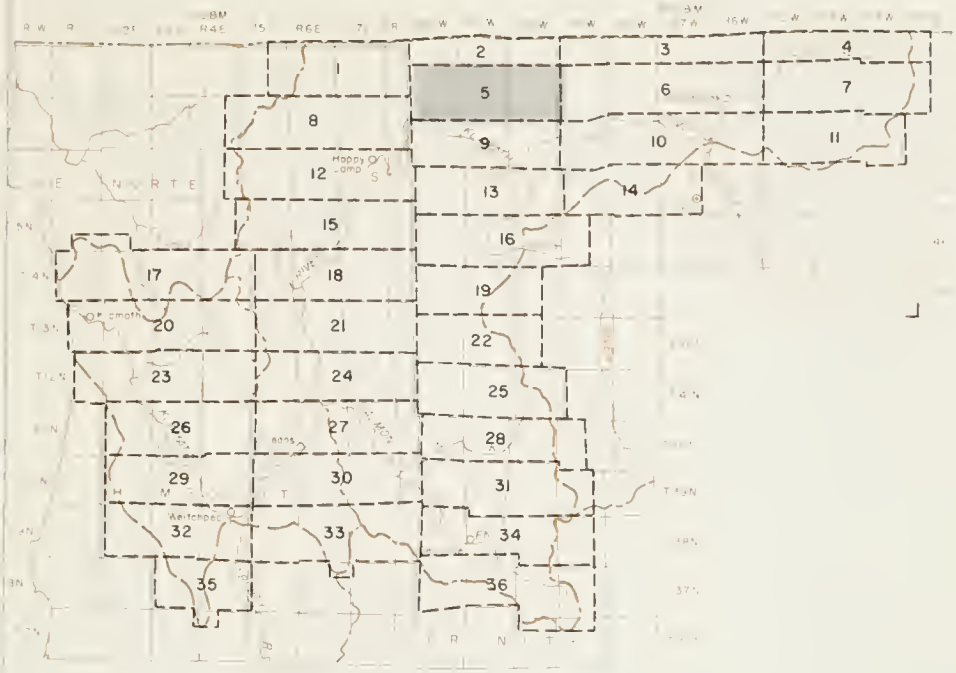

INDEX TO SHEETS

LEGEND

- GRAVITY DIVERSION
- PUMP DIVERSION
- DIVERSION CANAL OR DITCH
- NATURAL CHANNEL USED AS DITCH
- DIVERSION PIPE
- STREAM GAGING STATION
- POWERHOUSE
- HYDROGRAPHIC UNIT BOUNDARY
- SUBUNIT BOUNDARY

- LANDS RECEIVING FULL IRRIGATION
- NONE — LANDS RECEIVING PARTIAL IRRIGATION
- LANDS USUALLY IRRIGATED BUT IDLE OR FALLOW IN 1958
- NATURALLY IRRIGATED MEADOWLANDS
- DRY-FARMED LANDS
- NONE — URBAN LANDS
- RECREATIONAL LANDS

NUMBERING SYSTEM

C	B	A
F	G	H
L	K	J
P	O	R

SHOWN ARE NUMBERED BY
ANGE AND SUBDIVISON OF
DIVERSION 17N/7E-34F1

STATE OF CALIFORNIA
THE RESOURCES AGENCY OF CALIFORNIA
DEPARTMENT OF WATER RESOURCES
NORTHERN BRANCH
LAND AND WATER USE
KLAMATH RIVER HYDROGRAPHIC UNIT

LAND AND WATER USE

T 47 N, R10-12 W MDB&M

1958

SCALE OF FEET

2000 0 2000 4000 6000

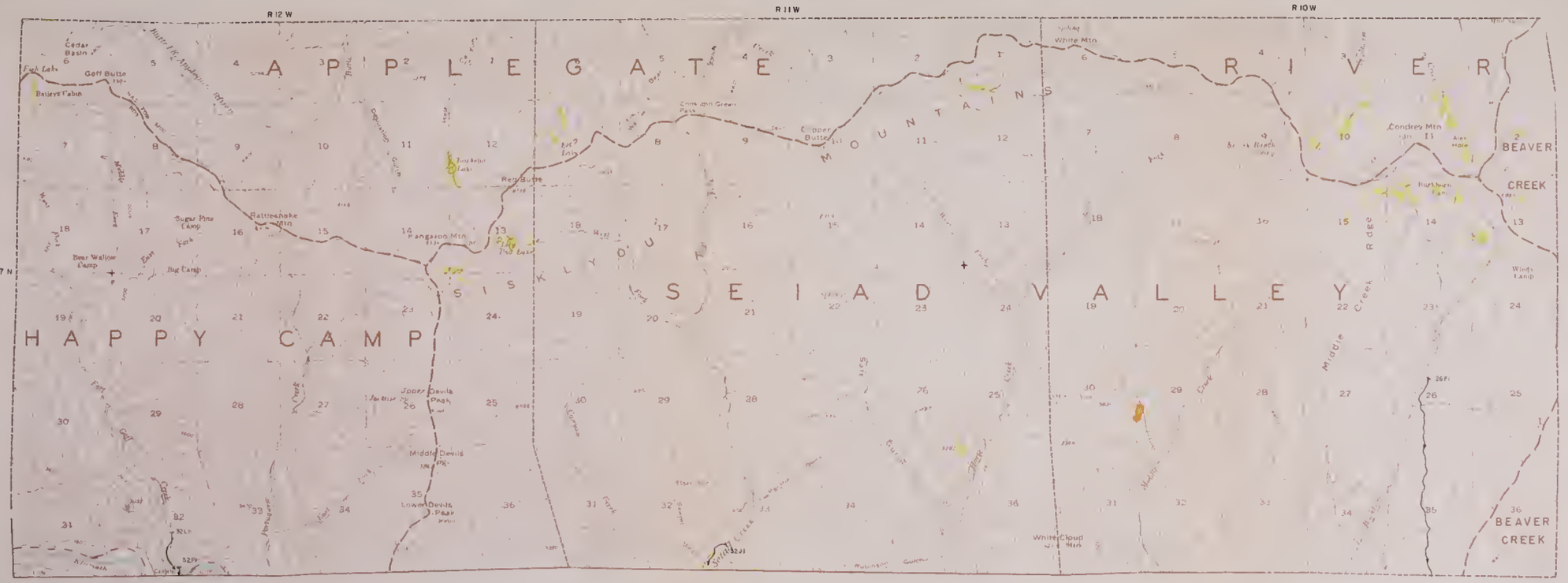

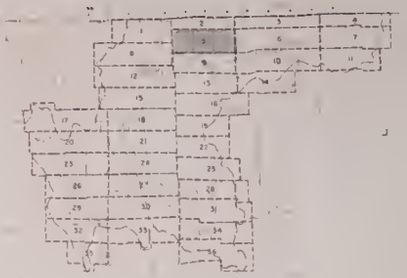

INDEX TO SHEETS

LEGEND

- GRAVITY DIVERSION
- PUMP DIVERSION
- DIVERSION CANAL OR DITCH
- NATURAL CHANNEL USED AS DITCH
- DIVERSION PIPE
- STREAM GAGING STATION
- PUMPHOUSE
- HYDROGRAPHIC UNIT BOUNDARY
- STATE LINE BOUNDARY
- LANDS RECEIVING FULL IRRIGATION
- LANDS RECEIVING PARTIAL IRRIGATION
- LANDS USUALLY IRRIGATED BUT IDLE OR FALLOW IN 1958
- NATURALLY IRRIGATED MEADOW LANDS
- DRY-FARMED LANDS
- URBAN LANDS
- RECREATIONAL LANDS

KEY TO NUMBERING SYSTEM



DIVERSIONS SHOWN ARE NUMBERED BY TOWNSHIP, RANGE AND SUBDIVISION OF SECTION AS INDICATED IN THE SKETCH

STATE OF CALIFORNIA
THE RESOURCES AGENCY OF CALIFORNIA
DEPARTMENT OF WATER RESOURCES
NORTHERN BRANCH

LAND AND WATER USE
KLAMATH RIVER HYDROGRAPHIC UNIT

LAND AND WATER USE

T 47 N, R10-12 W MDB&M
1958

SCALE OF FEET
2000 0 4000 8000

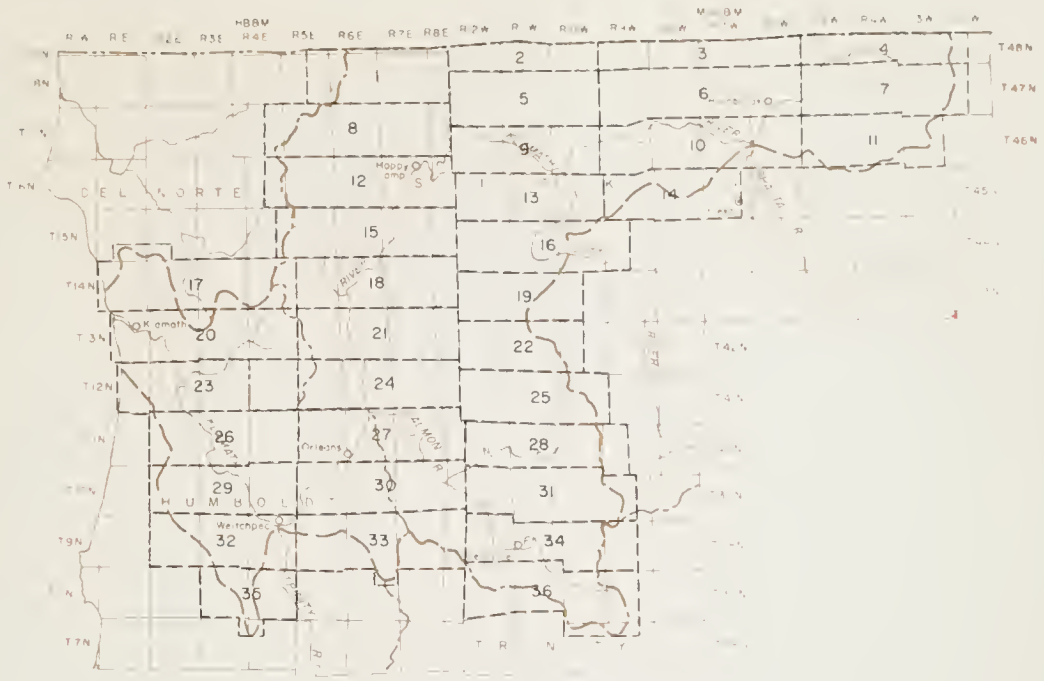

INDEX TO SHEETS

KEY TO NUMBERING SYSTEM

DIVERSIONS SHOWN ARE NUMBERED BY TOWNSHIP, RANGE AND SUBDIVISON OF SECTION, eg DIVERSION 17N/7E-34F1

STATE OF CALIFORNIA
THE RESOURCES AGENCY OF CALIFORNIA
DEPARTMENT OF WATER RESOURCES
NORTHERN BRANCH

LAND AND WATER USE
KLAMATH RIVER HYDROGRAPHIC UNIT

LAND AND WATER USE

T 47 N, R 6 - 9 W MDB&M

1958

SCALE OF FEET

R 9 W
R 8 W
T 47 N
K L A M A T H
B E A V E R C R E E K
N A T I O N A L
Canyon
Fork
Jaynes Creek
Buckhorn, Bally
Bullion Mtn
Round Mtn
Beaver Creek Campground
Shaft Rock
Cinnabar Camp
Bumblebee Creek
Buckhorn Spring
Trail Gulch
Woodchopper Gl
Rocky Pt Gulch
Devils Gulch
Yankee Gl
Syndown Gulch
Longfellow Cr
Maple Spr
Bear Creek
Fish Lake
Salt Lick Gulch
Deer Camp
Condrey Ranch
Cleghorn Meadow
Bumblebee Mine
New Year Mine
Cinnabar Mine
Trust Buster Mine
Corbett Mine
24 HI
19 MI
30 FI
31 FI
32 NI
35 KI
31 BI
31 EI

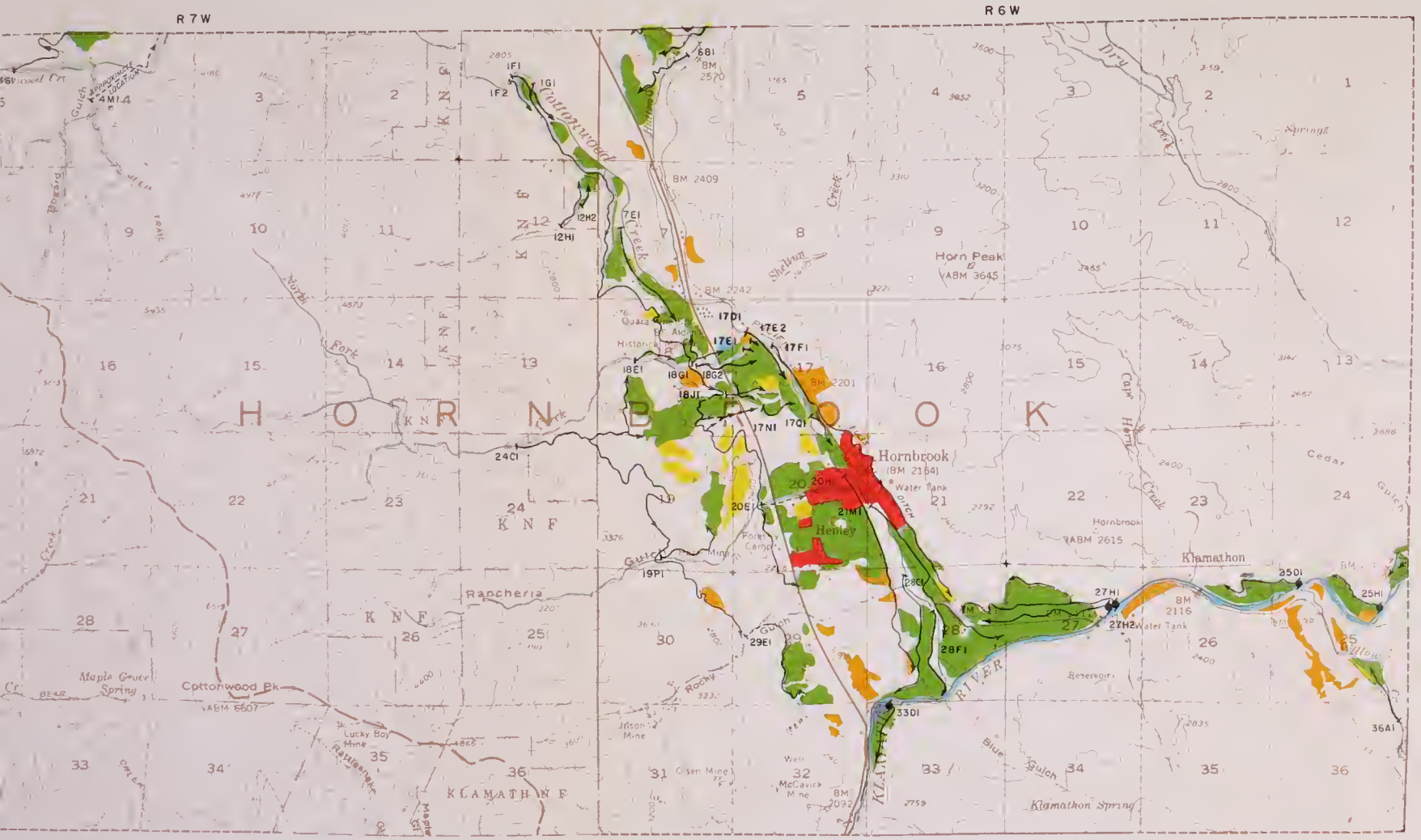

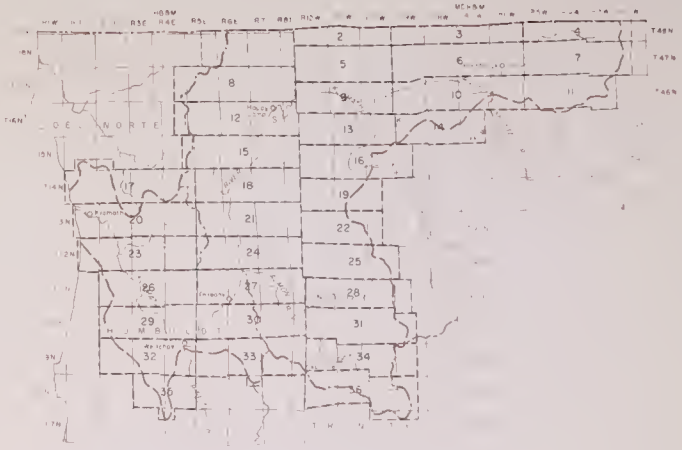

LEGEND

- GRAVITY DIVERSION
- PUMP DIVERSION
- DIVERSION CANAL OR DITCH
- NATURAL CHANNEL USED AS DITCH
- DIVERSION PIPE
- STREAM GAGING STATION
- POWERHOUSE
- HYDROGRAPHIC UNIT BOUNDARY
- SUBUNIT BOUNDARY

- LANDS RECEIVING FULL IRRIGATION
- LANDS RECEIVING PARTIAL IRRIGATION
- LANDS USUALLY IRRIGATED BUT IDLE OR FALLOW IN 1958
- NATURALLY IRRIGATED MEADOWLANDS
- DRY-FARMED LANDS
- URBAN LANDS
- RECREATIONAL LANDS

KEY TO NUMBERING SYSTEM

DIVERSIONS SHOWN ARE NUMBERED BY TOWNSHIP, RANGE AND SUBDIVISION OF SECTION, eg DIVERSION 17N-7E-34F1

STATE OF CALIFORNIA
THE RESOURCES AGENCY OF CALIFORNIA
DEPARTMENT OF WATER RESOURCES
NORTHERN BRANCH
LAND AND WATER USE
KLAMATH RIVER HYDROGRAPHIC UNIT

LAND AND WATER USE

T 47 N, R 6 - 9 W MDB&M

1958

SCALE OF FEET

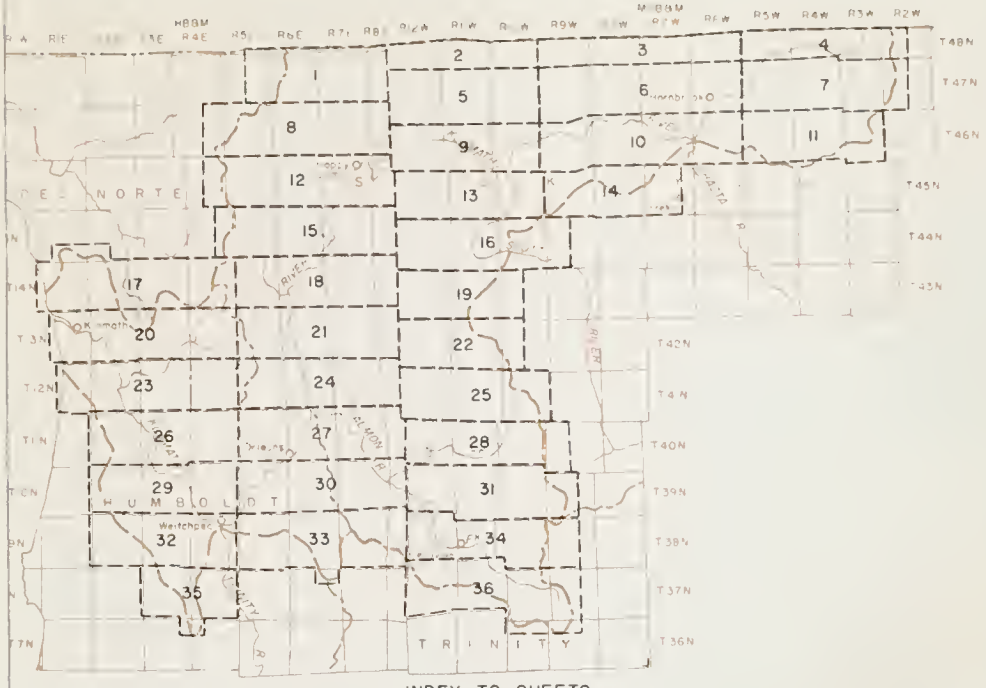

INDEX TO SHEETS

LEGEND

- GRAVITY DIVERSION
- PUMP DIVERSION
- DIVERSION CANAL OR DITCH
- NATURAL CHANNEL USED AS DITCH
- DIVERSION PIPE
- STREAM GAGING STATION
- POWERHOUSE
- HYDROGRAPHIC UNIT BOUNDARY
- SUBUNIT BOUNDARY

- LANDS RECEIVING FULL IRRIGATION
- LANDS RECEIVING PARTIAL IRRIGATION
- LANDS USUALLY IRRIGATED BUT IDLE OR FALLOW IN 1958
- NATURALLY IRRIGATED MEADOWLANDS
- DRY-FARMED LANDS
- NONE — URBAN LANDS
- RECREATIONAL LANDS

UMBERING SYSTEM

OWN ARE NUMBERED BY
GE AND SUBDIVISON OF
VERSION 17N/7E-34F1

STATE OF CALIFORNIA
THE RESOURCES AGENCY OF CALIFORNIA
DEPARTMENT OF WATER RESOURCES
NORTHERN BRANCH

LAND AND WATER USE
KLAMATH RIVER HYDROGRAPHIC UNIT

LAND AND WATER USE

T 47 N, R 2 - 5 W MDB&M

1958

SCALE OF FEET

2000 0 2000 4000 6000

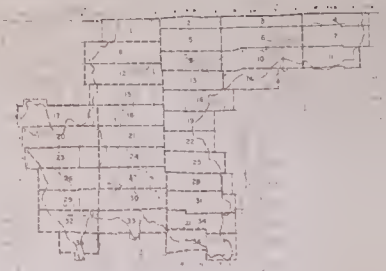

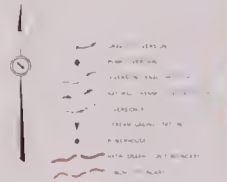

STATE OF CALIFORNIA
THE RESOURCES AGENCY OF CALIFORNIA
DEPARTMENT OF WATER RESOURCES
NORTHERN BRANCH
LAND AND WATER USE
KLAMATH RIVER HYDROGRAPHIC UNIT

LAND AND WATER USE

T 47 N, R 2 - 5 W MDB&M
1958

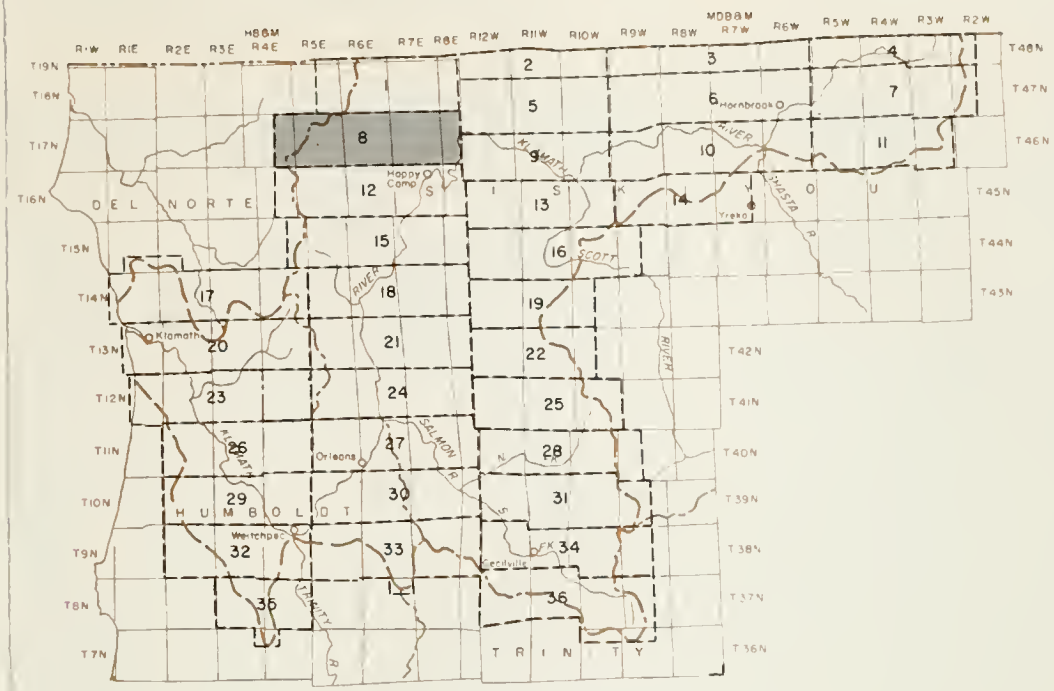
R4W R3E R2E R1E R1W R2W R3W R4W R5W R6W R7W MDB&M R8W R9W R10W R11W R12W R7E R6E R5E R4E MDB&M R3E R2E R1E R1W R2W
T19N T18N T17N T16N T15N T14N T13N T12N T11N T10N T9N T8N T7N
T48N T47N T46N T45N T44N T43N T42N T41N T40N T39N T38N T37N T36N
DEL NORTE
HUMBOLDT
TRINITY
Happy Camp
Hornbrook
Yreka
Klamath
Orleans
Weitchpec
Cedarville
KLAMATH RIVER
SCOTT RIVER
SHASTA R.
SALMON R.
TRINITY R.
EEL R.
EK
1 2 3 4 5 6 7 8 9 10 11 12 13 14 15 16 17 18 19 20 21 22 23 24 25 26 27 28 29 30 31 32 33 34 35 36

INDEX TO SHEETS

GRAVITY DIVERSION
PUMP DIVERSION
DIVERSION CANAL OR DITCH
NATURAL CHANNEL USED AS DITCH
DIVERSION PIPE
STREAM GAGING STATION
POWERHOUSE
HYDROGRAPHIC UNIT BOUNDARY
SUBUNIT BOUNDARY

LEGEND

LANDS RECEIVING FULL IRRIGATION
NONE — LANDS RECEIVING PARTIAL IRRIGATION
LANDS USUALLY IRRIGATED BUT IDLE OR FALLOW IN 1958
NATURALLY IRRIGATED MEADOWLANDS
NONE — DRY-FARMED LANDS
URBAN LANDS
RECREATIONAL LANDS

Y TO NUMBERING SYSTEM

RSIONS SHOWN ARE NUMBERED BY
NSHIP, RANGE AND SUBDIVISON OF
TION, eg DIVERSION 17N/7E-34F1

STATE OF CALIFORNIA
THE RESOURCES AGENCY OF CALIFORNIA
DEPARTMENT OF WATER RESOURCES
NORTHERN BRANCH
LAND AND WATER USE
KLAMATH RIVER HYDROGRAPHIC UNIT

LAND AND WATER USE

T 17 N, R 4 - 8 E H B&M
1958

SCALE OF FEET
2000 0 2000 4000 6000

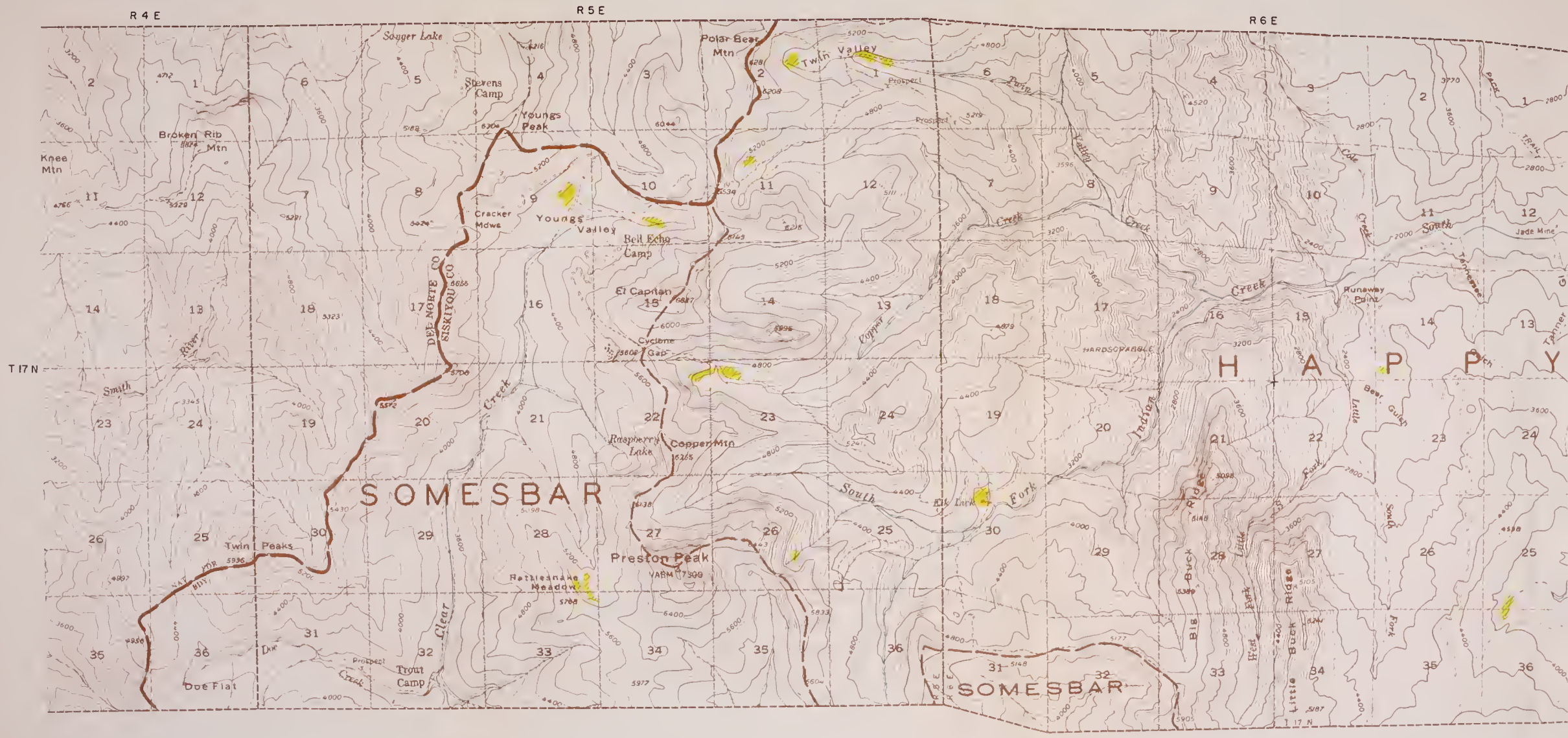
R4E
R5E
R6E
T17N
SOMESBAR
SOMESBAR
HAPPY
Sawyer Lake
Polar Bear Mtn
Twin Valley
Stevens Camp
Youngs Peak
Broken Rib Mtn
Knee Mtn
Cracker Mdws
Youngs Valley
Bell Echo Camp
El Capitan
Cyclone Gap
DEL NORTE CO
SISKIYOU CO
Smith River
Raspberry Lake
Copper Mtn
Preston Peak
Rattlesnake Meadow
Twin Peaks
Doe Flat
Trout Camp
Clear Creek
South Fork Elk Creek
Indian Creek
Runaway Point
Jade Mine
Little Bear Gulch
Big Buck Ridge
Little Buck Ridge
Tannery Gulch
Cole Creek
Tennessee
Hardscrabble
Trail

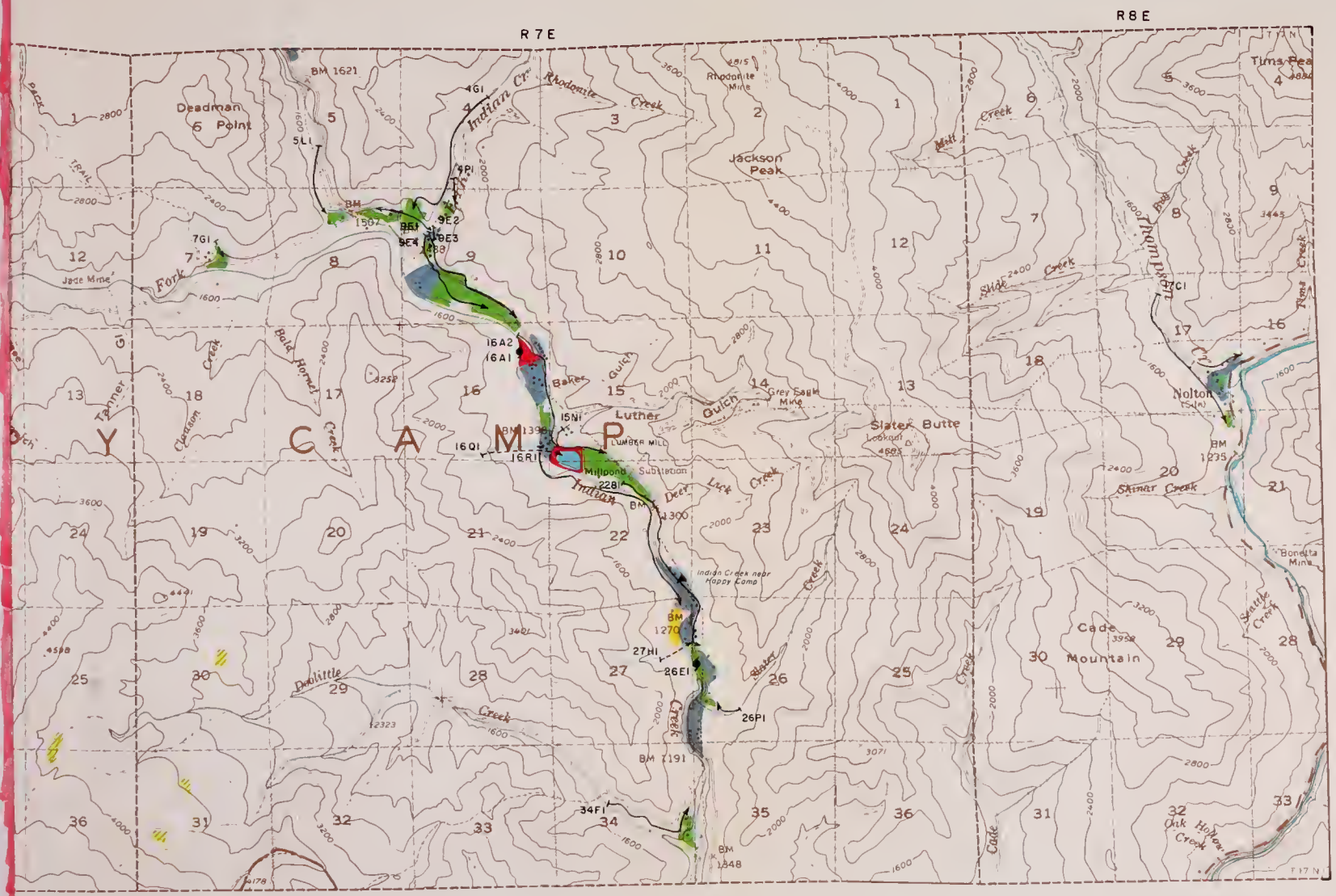

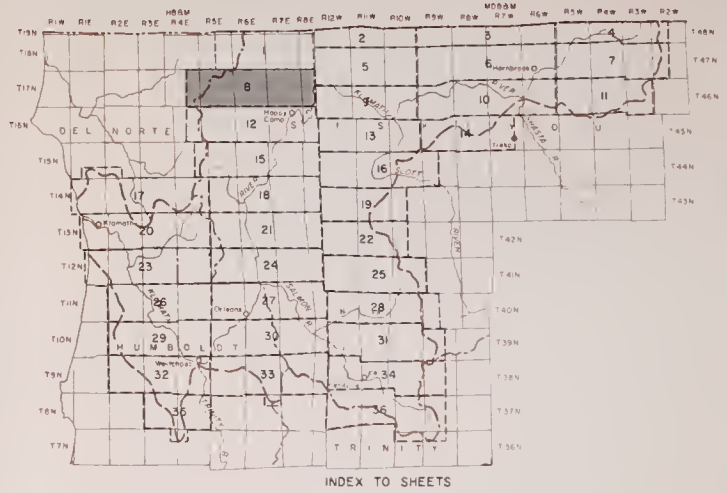

INDEX TO SHEETS

LEGEND

- GRAVITY DIVERSION
- PUMP DIVERSION
- DIVERSION CANAL OR DITCH
- NATURAL CHANNEL USED AS DITCH
- DIVERSION PIPE
- STREAM GAGING STATION
- POWERHOUSE
- HYDROGRAPHIC UNIT BOUNDARY
- SUBUNIT BOUNDARY

- LANDS RECEIVING FULL IRRIGATION
- LANDS RECEIVING PARTIAL IRRIGATION (NONE)
- LANDS USUALLY IRRIGATED BUT IDLE OR FALLOW IN 1958
- NATURALLY IRRIGATED MEADOWLANDS
- DRY-FARMED LANDS (NONE)
- URBAN LANDS
- RECREATIONAL LANDS

KEY TO NUMBERING SYSTEM

DIVERSIONS SHOWN ARE NUMBERED BY TOWNSHIP, RANGE AND SUBDIVISON OF SECTION, eg DIVERSION 17N/7E-34F1

STATE OF CALIFORNIA
THE RESOURCES AGENCY OF CALIFORNIA
DEPARTMENT OF WATER RESOURCES
NORTHERN BRANCH
LAND AND WATER USE
KLAMATH RIVER HYDROGRAPHIC UNIT

LAND AND WATER USE

T 17 N, R 4 - 8 E HBBM

1958

SCALE OF FEET

2000 0 2000 4000 6000

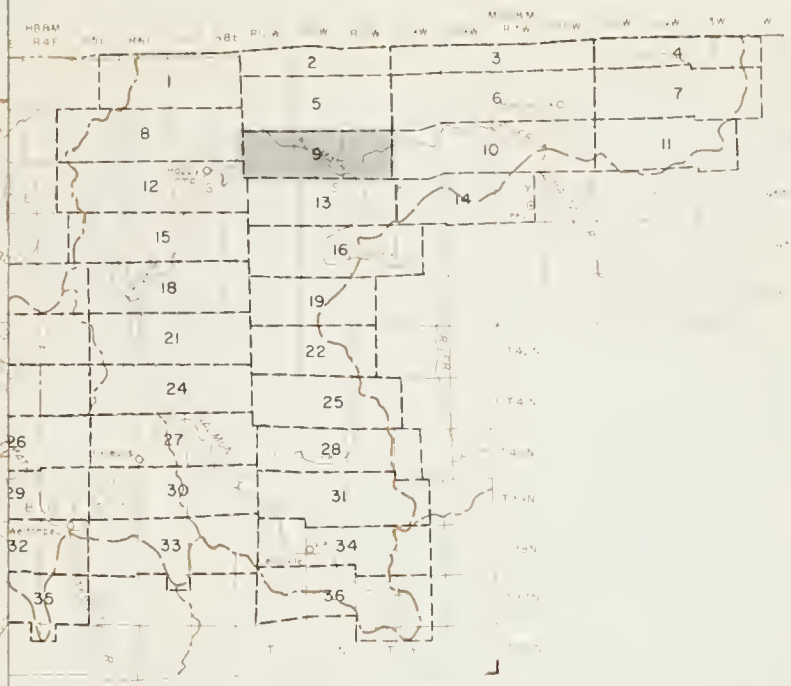

INDEX TO SHEETS

LEGEND

GRAVITY DIVERSION
PUMP DIVERSION
DIVERSION CANAL OR DITCH
NATURAL CHANNEL USED AS DITCH
DIVERSION PIPE
STREAM GAGING STATION
POWERHOUSE
HYDROGRAPHIC UNIT BOUNDARY
SUBUNIT BOUNDARY

LANDS RECEIVING FULL IRRIGATION
NONE — LANDS RECEIVING PARTIAL IRRIGATION
LANDS USUALLY IRRIGATED BUT IDLE OR FALLOW IN 1958
NONE — NATURALLY IRRIGATED MEADOWLANDS
DRY FARMED LANDS
URBAN LANDS
RECREATIONAL LANDS

STATE OF CALIFORNIA
THE RESOURCES AGENCY OF CALIFORNIA
DEPARTMENT OF WATER RESOURCES
NORTHERN BRANCH

LAND AND WATER USE
KLAMATH RIVER HYDROGRAPHIC UNIT

LAND AND WATER USE

T 46 N, R10–12 W MDB&M

1958

SCALE OF FEET
2000 0 2000 4000 6000

T.R.S. TO NUMBERING SYSTEM

STATE OF CALIFORNIA
THE RESOURCES AGENCY OF CALIFORNIA
DEPARTMENT OF WATER RESOURCES
NORTHERN BRANCH
LAND AND WATER USE
KLAMATH RIVER HYDROGRAPHIC UNIT

LAND AND WATER USE

T 46 N, R10-12 W MDB&M
1958

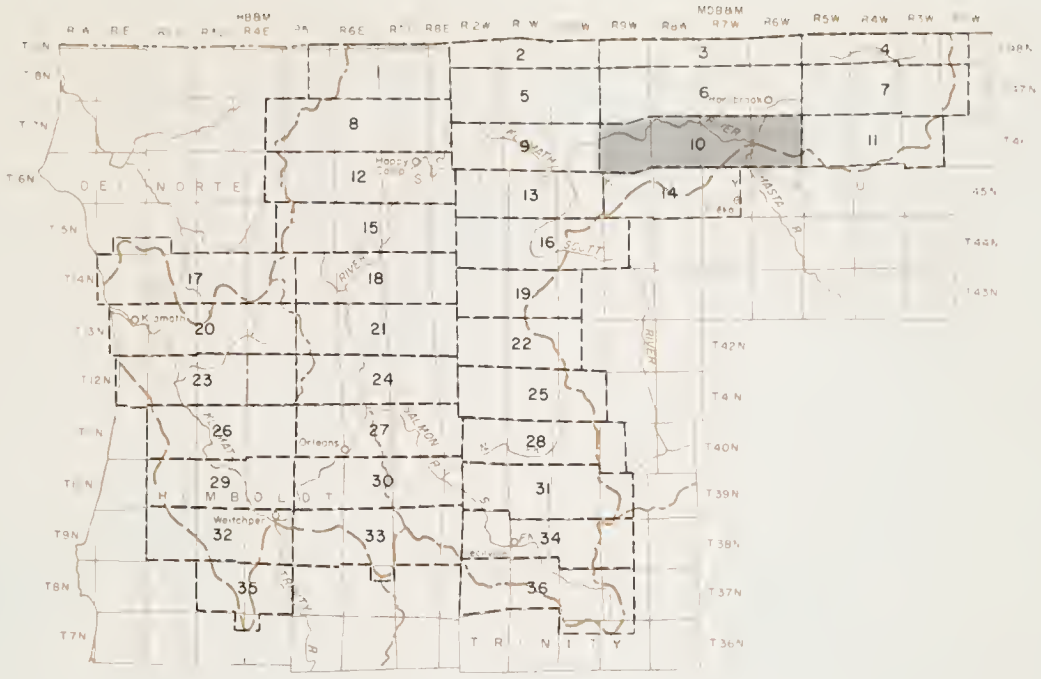

INDEX TO SHEETS

GRAVITY DIVERSION
PUMP DIVERSION
DIVERSION CANAL OR DITCH
NATURAL CHANNEL USED AS DITCH
DIVERSION PIPE
STREAM GAGING STATION
POWERHOUSE
HYDROGRAPHIC UNIT BOUNDARY
SUBUNIT BOUNDARY

LEGEND

LANDS RECEIVING FULL IRRIGATION
NONE — LANDS RECEIVING PARTIAL IRRIGATION
LANDS USUALLY IRRIGATED BUT IDLE OR FALLOW IN 1958
NONE — NATURALLY IRRIGATED MEADOWLANDS
DRY-FARMED LANDS
NONE — URBAN LANDS
RECREATIONAL LANDS

KEY TO NUMBERING SYSTEM

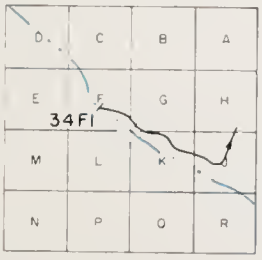

DIVERSIONS SHOWN ARE NUMBERED BY TOWNSHIP, RANGE AND SUBDIVISON OF SECTION, eg DIVERSION 17N/7E-34F1

STATE OF CALIFORNIA
THE RESOURCES AGENCY OF CALIFORNIA
DEPARTMENT OF WATER RESOURCES
NORTHERN BRANCH
LAND AND WATER USE
KLAMATH RIVER HYDROGRAPHIC UNIT

LAND AND WATER USE

T 46 N, R 6-9 W MDB&M
1958

SCALE OF FEET
2000 0 2000 4000 6000

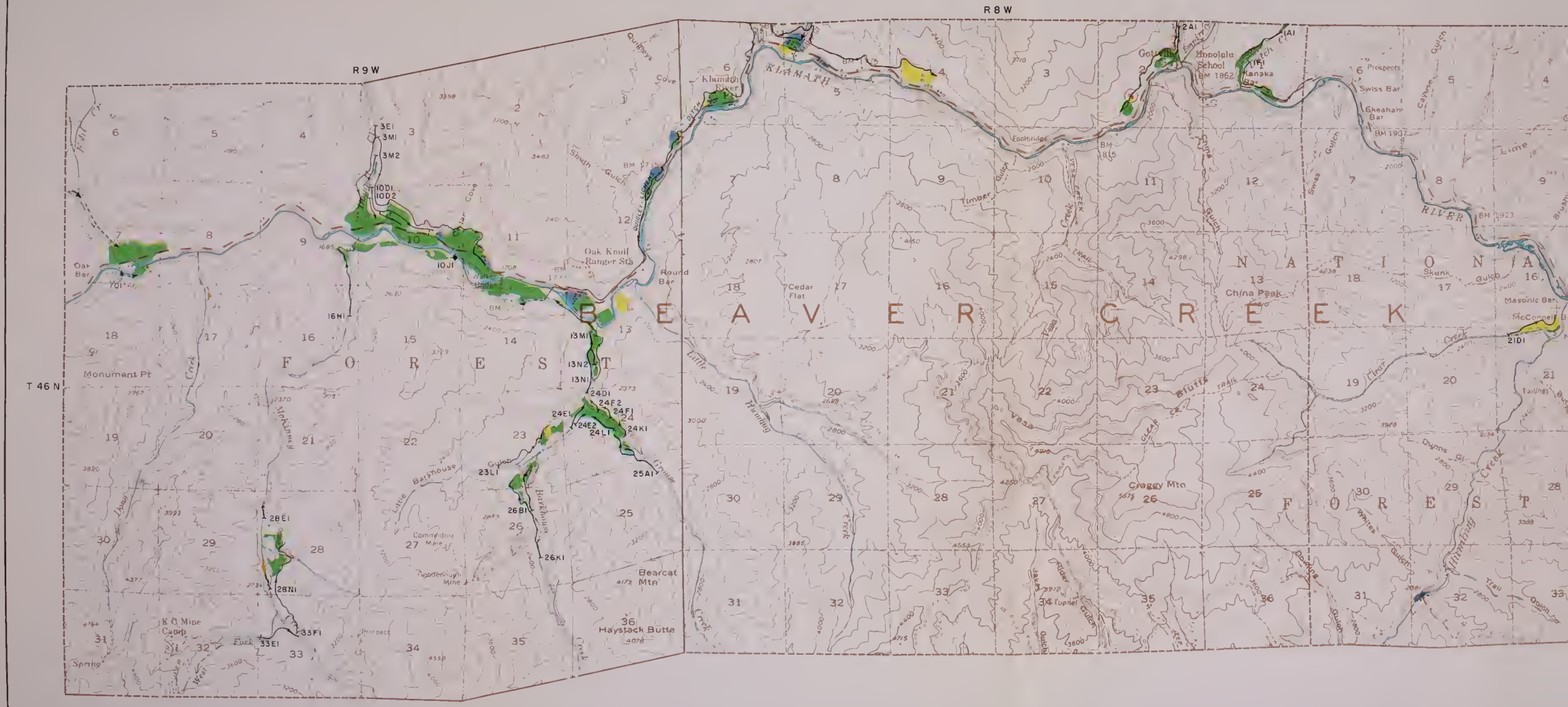
R 9 W
R 8 W
T 46 N
KLAMATH
RIVER
BEAVER CREEK
NATIONAL
FOREST
Klamath River
Oak Knoll Ranger Sta
Monolpolu School BM 1862
Kanaka Bar
Swiss Bar
Skeahan Bar
BM 1907
BM 1923
Foothbridges
Cedar Flat
China Peak
Craggy Mtn
Bearcat Mtn
Haystack Butte
Monument Pt
Oak Bar
Round Bar
Masonic Bar
McConnell
Skunk Gulch
Swiss Gulch
Timber Gulch
Quigley Gulch
Smuh Gulch
Little Barkhouse Creek
Barkhouse Gulch
Commodore Mine
Copperopolis Mine
K O Mine Camp
Spring
Prospect
Bluffs Trail
Vista
Tailings
3E1
3M1
3M2
10D1
10D2
10J1
16H1
13M1
13N2
13N1
24D1
24F2
24F1
24E1
24E2
24L1
24K1
25A1
23L1
26B1
26K1
28E1
28N1
33F1
33E1
2A1
1A1
21D1

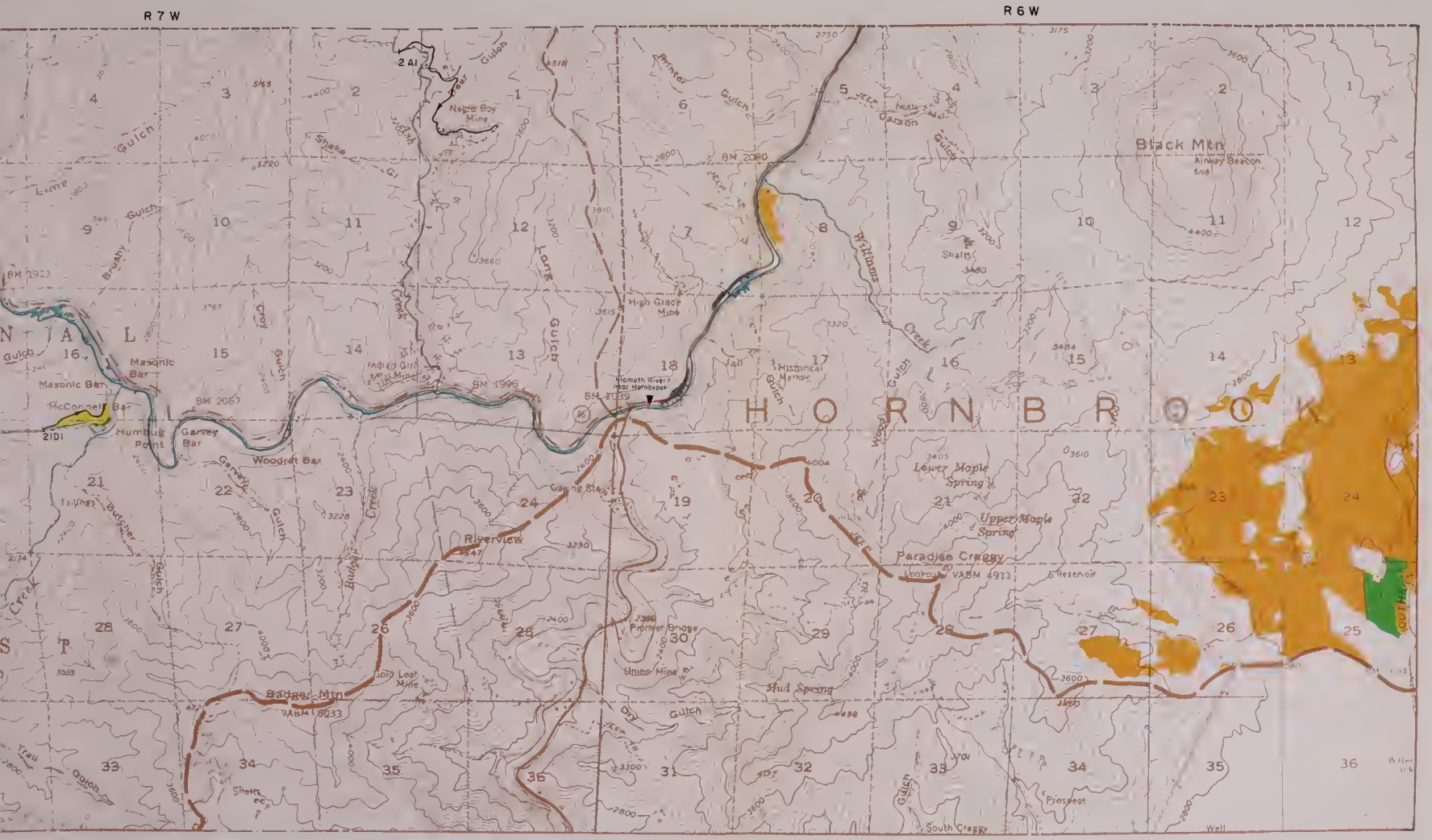

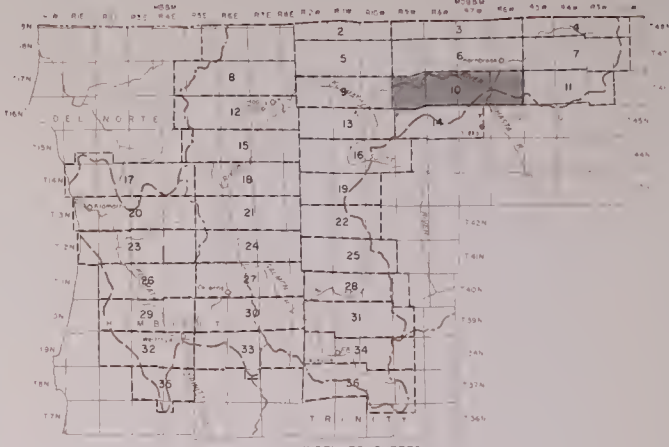

INDEX TO SHEETS

LEGEND

- GRAVITY DIVERSION
- PUMP DIVERSION
- DIVERSION CANAL OR DITCH
- NATURAL CHANNEL USED AS DITCH
- DIVERSION PIPE
- STREAM GAGING STATION
- POWERHOUSE
- HYDROGRAPHIC UNIT BOUNDARY
- SUBUNIT BOUNDARY

- LANDS RECEIVING FULL IRRIGATION
- NONE — LANDS RECEIVING PART IRRIGATION
- LANDS SUBJECT TO IRRIGATED BY TURN OR FALLOW IN 3 YR
- NONE — NATURALLY IRRIGATED VEGETATION LANDS
- DRY-FARMED LANDS
- NONE — URBAN LANDS
- RECREATIONAL LANDS

KEY TO NUMBERING SYSTEM

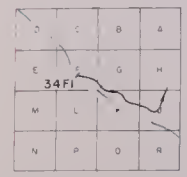

DIVERSIONS SHOWN ARE NUMBERED BY TOWNSHIP, RANGE AND SUBDIVISION OF SECTION, eg DIVERSION 17N/7E-34F1

STATE OF CALIFORNIA
THE RESOURCES AGENCY OF CALIFORNIA
DEPARTMENT OF WATER RESOURCES
NORTHERN BRANCH

LAND AND WATER USE
KLAMATH RIVER HYDROGRAPHIC UNIT

LAND AND WATER USE

T 46 N, R 6-9 W MDB&M
1958

SCALE OF FEET

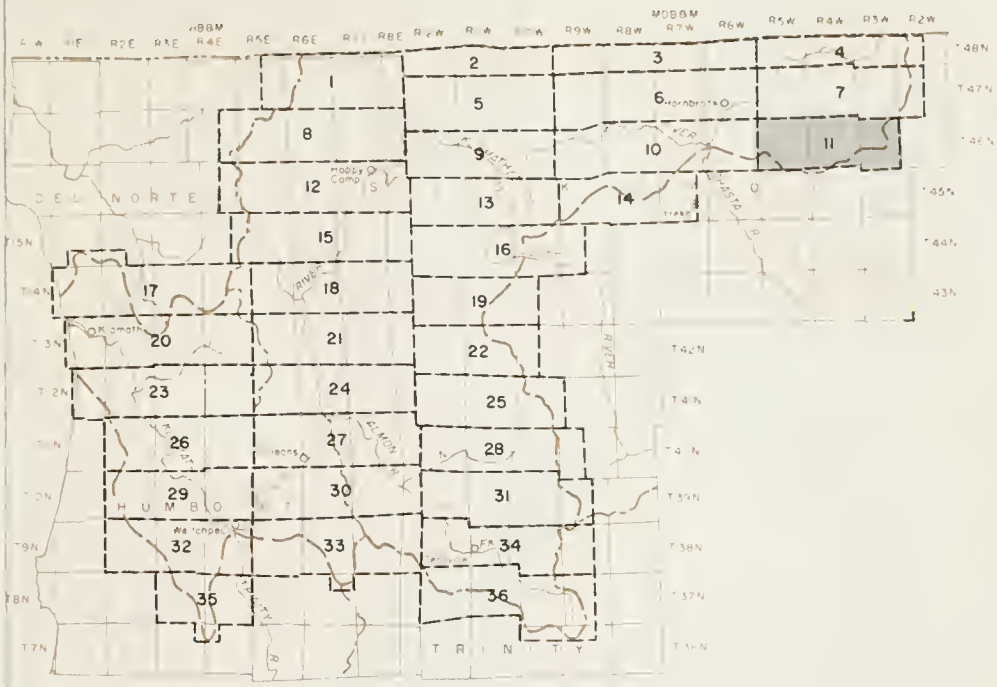

INDEX TO SHEETS

LEGEND

- GRAVITY DIVERSION
- PUMP DIVERSION
- DIVERSION CANAL OR DITCH
- NATURAL CHANNEL USED AS DITCH
- DIVERSION PIPE
- STREAM GAGING STATION
- POWERHOUSE
- HYDROGRAPHIC UNIT BOUNDARY
- SUBUNIT BOUNDARY

- LANDS RECEIVING FULL IRRIGATION
- NONE — LANDS RECEIVING PARTIAL IRRIGATION
- LANDS USUALLY IRRIGATED BUT IDLE OR FALLOW IN 1958
- NATURALLY IRRIGATED MEADOWLANDS
- DRY-FARMED LANDS
- NONE — URBAN LANDS
- RECREATIONAL LANDS

NUMBERING SYSTEM

C	B	A
F	G	H
L	K	J
P	O	R

F1

SHOWN ARE NUMBERED BY
ANGE AND SUBDIVISON OF
DIVERSION 17N/7E-34F1

STATE OF CALIFORNIA
THE RESOURCES AGENCY OF CALIFORNIA
DEPARTMENT OF WATER RESOURCES
NORTHERN BRANCH
LAND AND WATER USE
KLAMATH RIVER HYDROGRAPHIC UNIT

LAND AND WATER USE

T 46 N, R 3-5 W MDB&M

1958

SCALE OF FEET

2000 0 2000 4000 6000

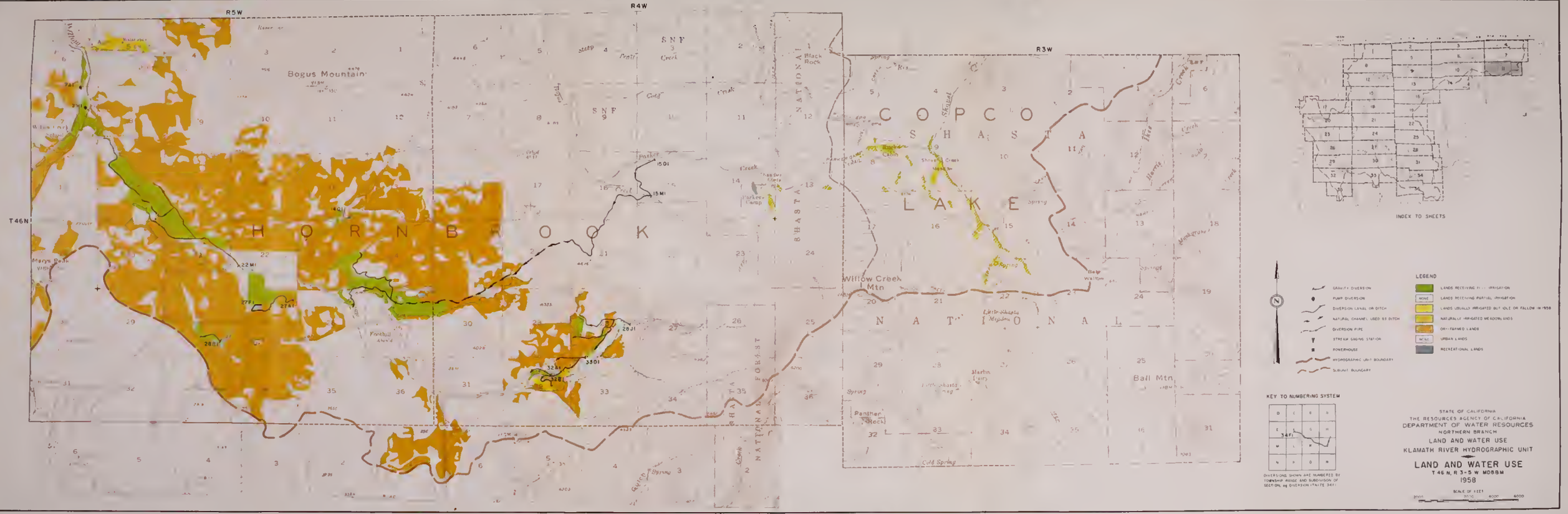
R5W
R4W
R3W
T46N
Bogus Mountain
SNF
Trail Creek
Cold Creek
Parker Creek
Parkers Camp
Black Rock
NATIONAL
SHASTA
FOREST
H O R N B R O O K
C O P C O
S H A S T A
L A K E
N A T I O N A L
Willow Creek Mtn
Ball Mtn
Panther Rock
Cold Spring
Martin Dairy
Marys Peak
Foothill
Earle Shasta Meadow
Spring
Shasta Cabin
Shirley Creek
Harris
Hoodoo Butte
Baldy Watson
Creek
Spring
Springs
Fifth Shasta Spring
Gulch
Spring
Creek
Shasta
Creek
Cold
Creek
Trail
Creek
Cold
Creek
Spring
Creek
Spring
Creek
Spring

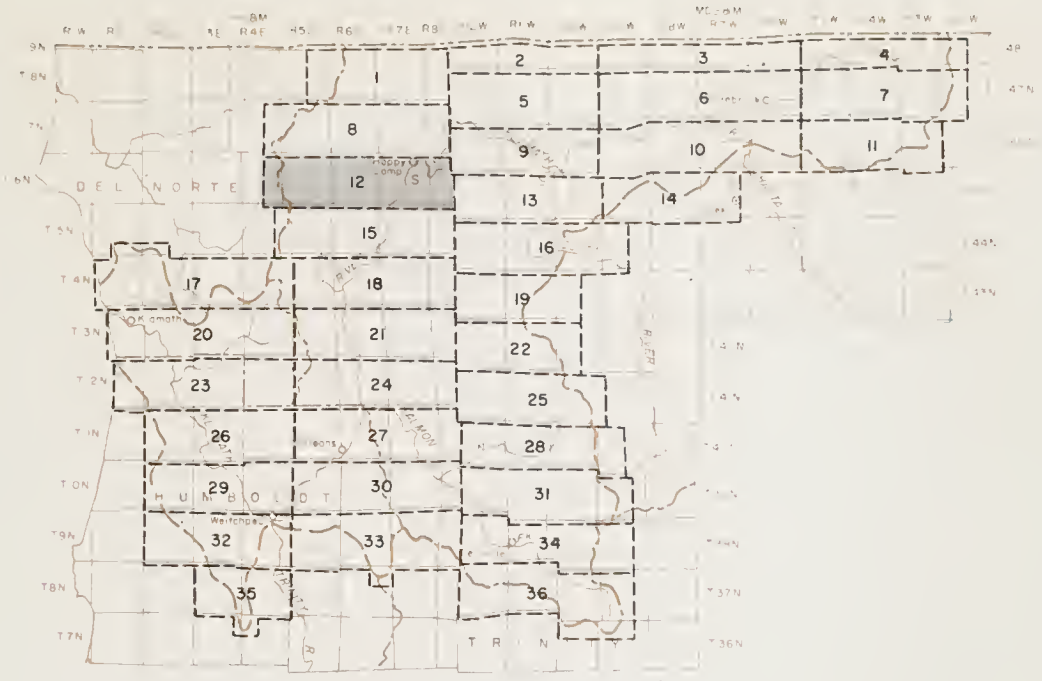
1
2
3
4
5
6
7
8
9
10
11
12
13
14
15
16
17
18
19
20
21
22
23
24
25
26
27
28
29
30
31
32
33
34
35
36
DEL NORTE
HUMBOLDT
T 16 N
T 15 N
T 14 N
T 13 N
T 12 N
T 11 N
T 10 N
T 9 N
T 8 N
T 7 N
T 6 N
T 5 N
T 4 N
T 3 N
T 2 N
T 1 N
R 4 E
R 5 E
R 6 E
R 7 E
R 8 E
R 1 W
R 2 W
R 3 W
R 4 W
R 5 W
R 6 W
R 7 W
R 8 W
R 9 W
R 10 W
R 11 W
R 12 W
R 13 W
R

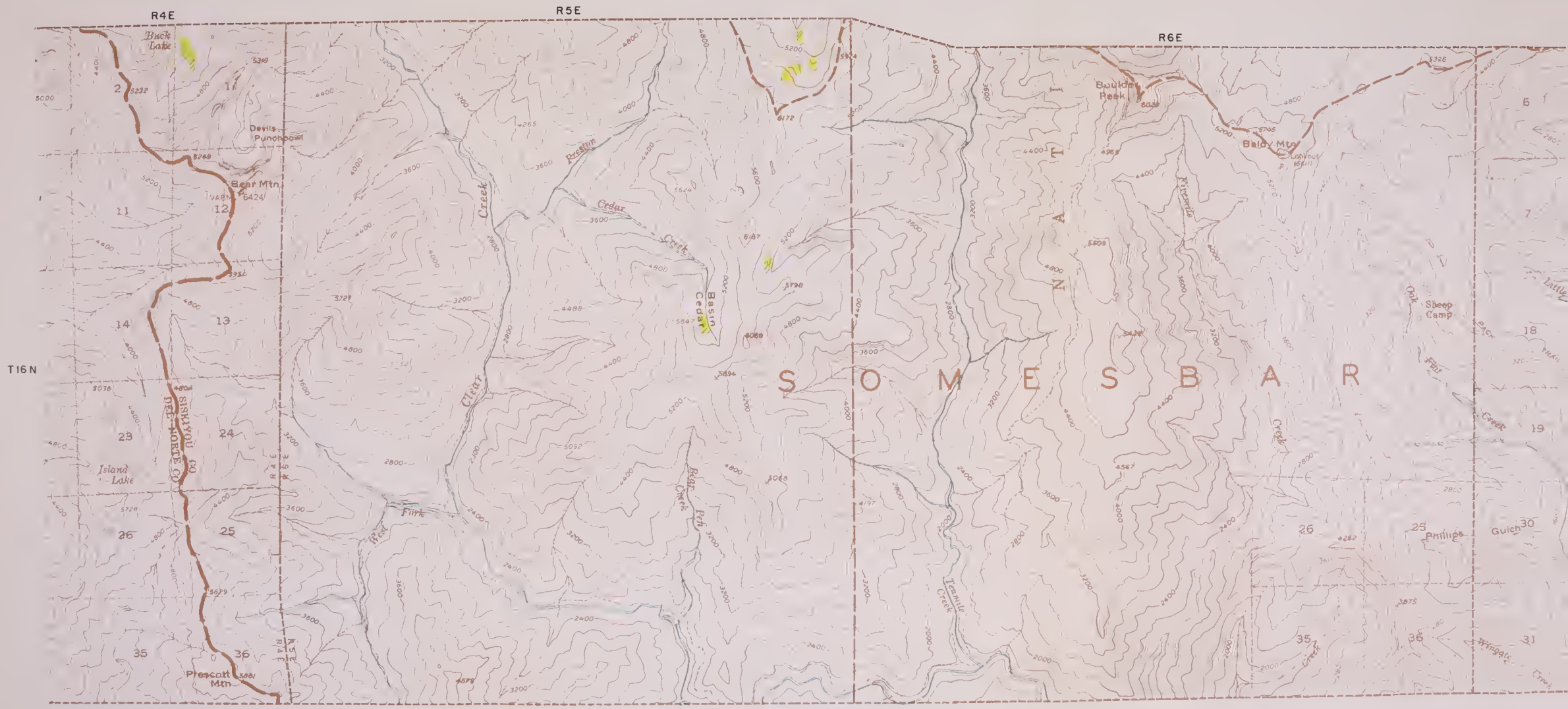
R4E
R5E
R6E
T16N
SOMESBAR
Buck Lake
Devils Punchbowl
Bear Mtn.
6424
Island Lake
Prescott Mtn.
5081
Boulder Peak
Bailey Mtn.
Sheep Camp
Phillips Gulch
Wingate Creek
Cedar Creek
Basin Cedar
Clear Creek
Bear Creek
Tennile Creek
Pierette
Oak
Little
Fir
Pine
Creek
Fork
Peak
Mtn.
Lookout
Tr.
Ridge
Trail
Pacific Crest
Eldorado Co.
Siskiyou Co.
1 mile
1 mile

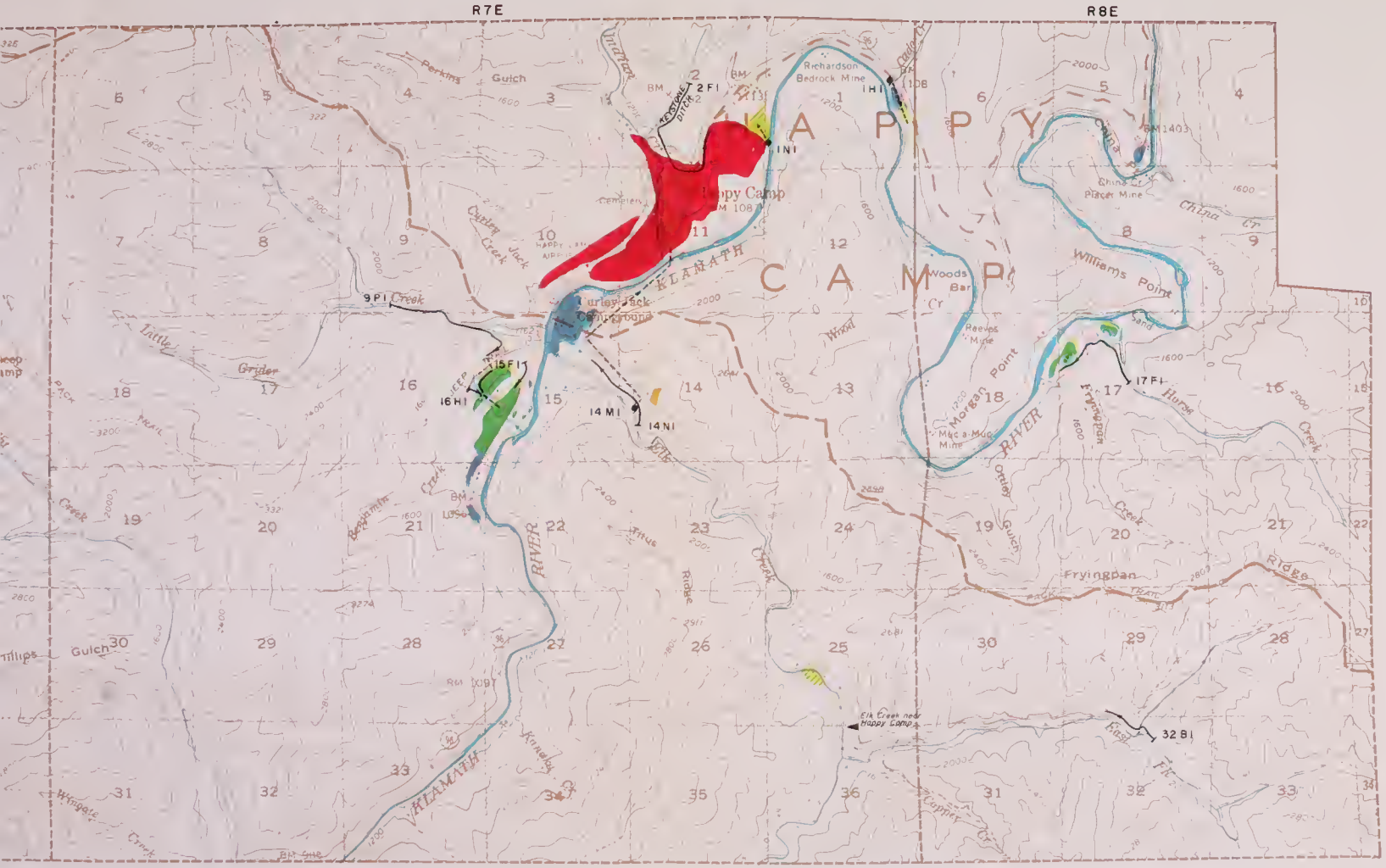

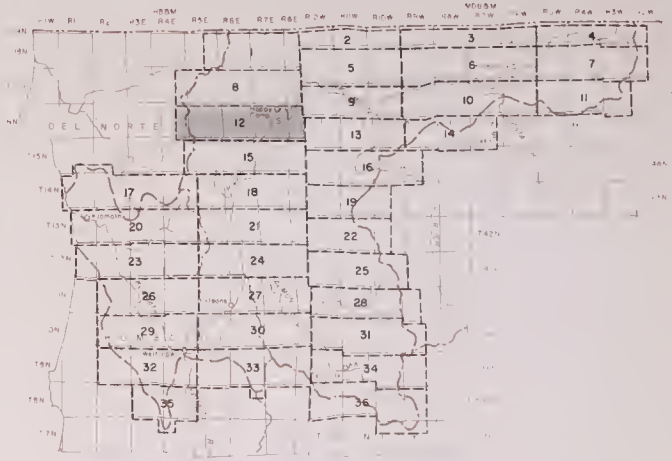

LEGEND

- GRAVITY DIVERSION
- PUMP DIVERSION
- DIVERSION CANAL OR DITCH
- NATURAL CHANNEL USED AS DITCH
- DIVERSION PIPE
- STREAM GAGING STATION
- POWERHOUSE
- HYDROGRAPHIC UNIT BOUNDARY
- SUBUNIT BOUNDARY

- LANDS RECEIVING FULL IRRIGATION
- LANDS RECEIVING PARTIAL IRRIGATION
- LANDS USUALLY IRRIGATED BUT IDLE OR FALLOW IN 1958
- NATURALLY IRRIGATED MEADOWLANDS
- DRY-FARMED LANDS
- URBAN LANDS
- RECREATIONAL LANDS

KEY TO NUMBERING SYSTEM

DIVERSIONS SHOWN ARE NUMBERED BY TOWNSHIP, RANGE AND SUBDIVISION OF SECTION, eg. DIVERSION 17N/7E-34F1

STATE OF CALIFORNIA
THE RESOURCES AGENCY OF CALIFORNIA
DEPARTMENT OF WATER RESOURCES
NORTHERN BRANCH
LAND AND WATER USE
KLAMATH RIVER HYDROGRAPHIC UNIT

LAND AND WATER USE

T 16 N, R 4-8 E HBBM
1958

SCALE OF FEET
2000 0 2000 4000 6000

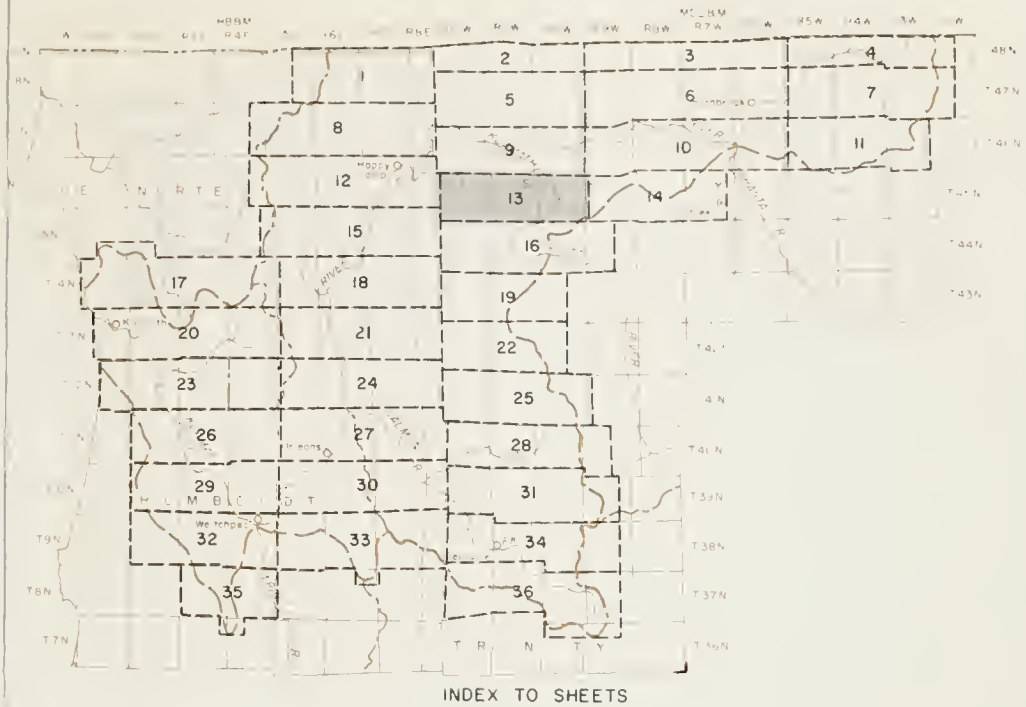

INDEX TO SHEETS

LEGEND

- GRAVITY DIVERSION
- PUMP DIVERSION
- DIVERSION CANAL OR DITCH
- NATURAL CHANNEL USED AS DITCH
- DIVERSION PIPE
- STREAM GAGING STATION
- POWERHOUSE
- HYDROGRAPHIC UNIT BOUNDARY
- SUBUNIT BOUNDARY

- LANDS RECEIVING FULL IRRIGATION
- NONE — LANDS RECEIVING PARTIAL IRRIGATION
- NONE — LANDS USUALLY IRRIGATED BUT IDLE OR FALLOW IN 1958
- NATURALLY IRRIGATED MEADOWLANDS
- DRY-FARMED LANDS
- URBAN LANDS
- RECREATIONAL LANDS

TO NUMBERING SYSTEM

NS SHOWN ARE NUMBERED BY
P, RANGE AND SUBDIVISON OF
eg DIVERSION 17N/7E-34F1

STATE OF CALIFORNIA
THE RESOURCES AGENCY OF CALIFORNIA
DEPARTMENT OF WATER RESOURCES
NORTHERN BRANCH
LAND AND WATER USE
KLAMATH RIVER HYDROGRAPHIC UNIT

LAND AND WATER USE

T 45 N, R10–12 W MDB&M

1958

SCALE OF FEET

2000 0 2000 4000 6000

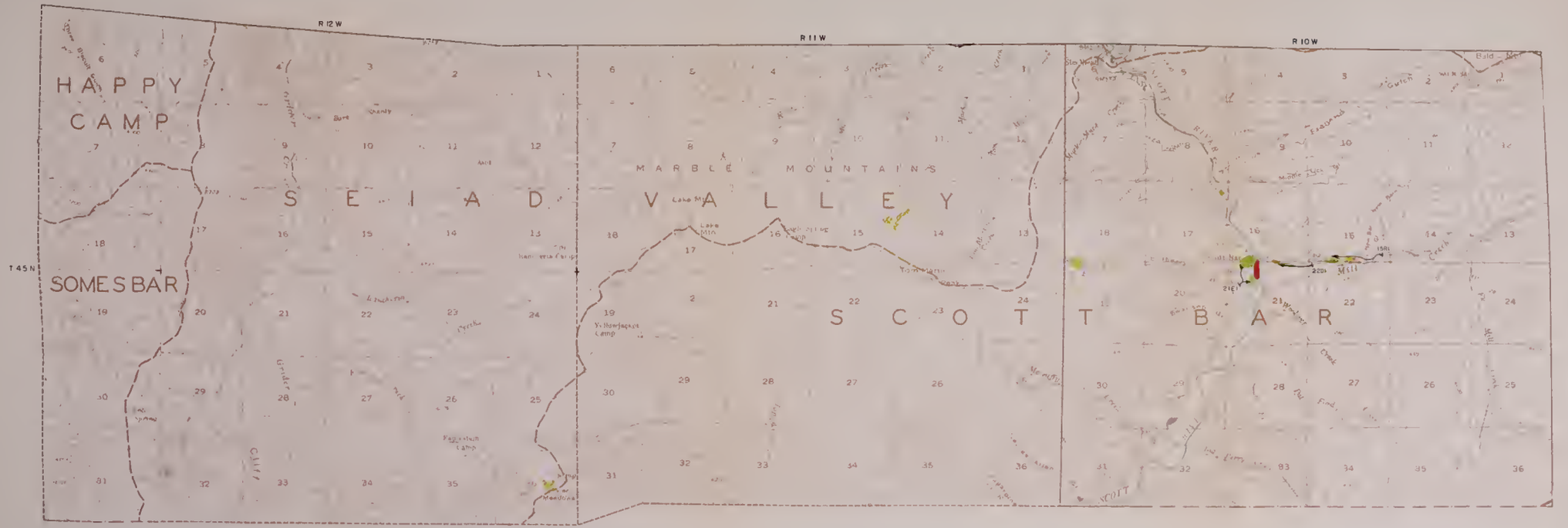





STATE OF CALIFORNIA
THE RESOURCES AGENCY OF CALIFORNIA
DEPARTMENT OF WATER RESOURCES
NORTHERN BRANCH
LAND AND WATER USE
KLAMATH RIVER HYDROGRAPHIC UNIT

LAND AND WATER USE

T 45 N, R10-12 W MDB&M
1958

INDEX TO SHEETS

LEGEND

GRAVITY DIVERSION	NONE	LANDS RECEIVING FULL IRRIGATION
PUMP DIVERSION	NONE	LANDS RECEIVING PARTIAL IRRIGATION
DIVERSION CANAL OR DITCH	NONE	LANDS USUALLY IRRIGATED BUT IDLE OR FALLOW IN 1958
NATURAL CHANNEL USED AS DITCH		NATURALLY IRRIGATED MEADOWLANDS
DIVERSION PIPE		DRY-FARMED LANDS
STREAM GAGING STATION		URBAN LANDS
POWERHOUSE	NONE	RECREATIONAL LANDS
HYDROGRAPHIC UNIT BOUNDARY		
SUBUNIT BOUNDARY		

STEM

ED BY
N OF
4FI

STATE OF CALIFORNIA
THE RESOURCES AGENCY OF CALIFORNIA
DEPARTMENT OF WATER RESOURCES
NORTHERN BRANCH

LAND AND WATER USE
KLAMATH RIVER HYDROGRAPHIC UNIT

LAND AND WATER USE

T 45 N, R 7 - 9 W MDB&M

1958

SCALE OF FEET
2000 0 2000 4000 6000

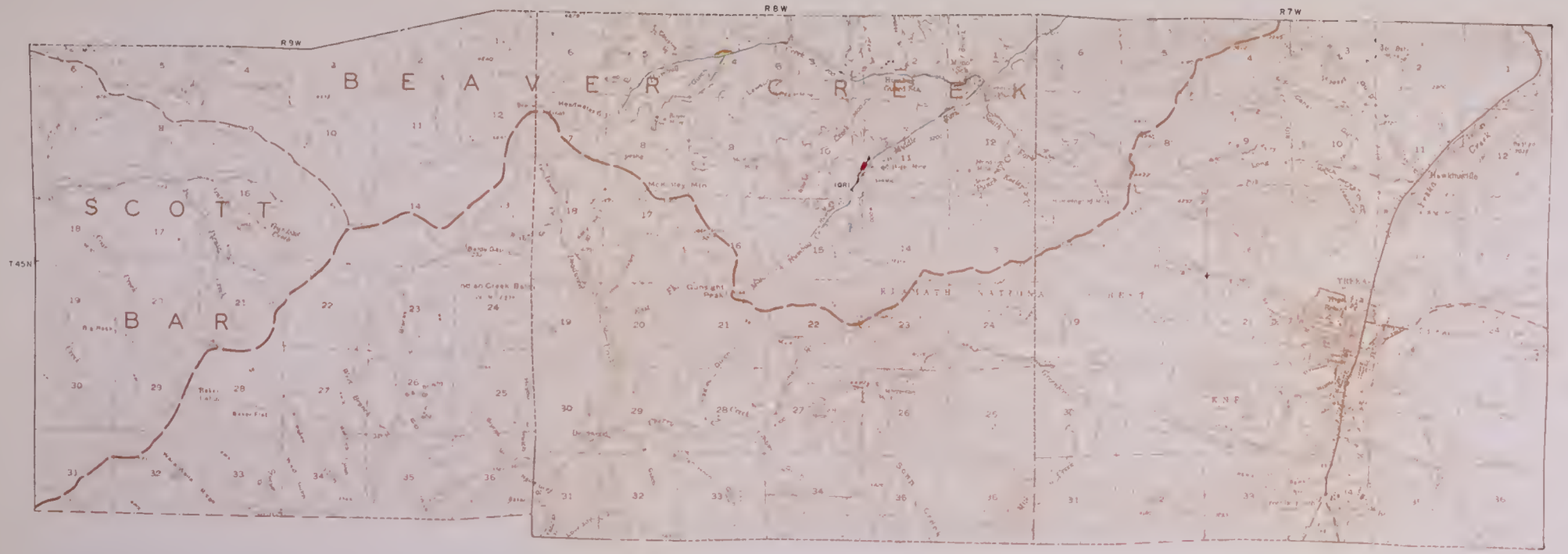

INDEX TO SHEETS

KEY TO NUMBERING SYSTEM

STATE OF CALIFORNIA
THE RESOURCES AGENCY OF CALIFORNIA
DEPARTMENT OF WATER RESOURCES
NORTHERN BRANCH
LAND AND WATER USE
KLAMATH RIVER HYDROGRAPHIC UNIT

LAND AND WATER USE

T 45 N, R 7 - 9 W MDB&M

1958

SCALE OF FEET

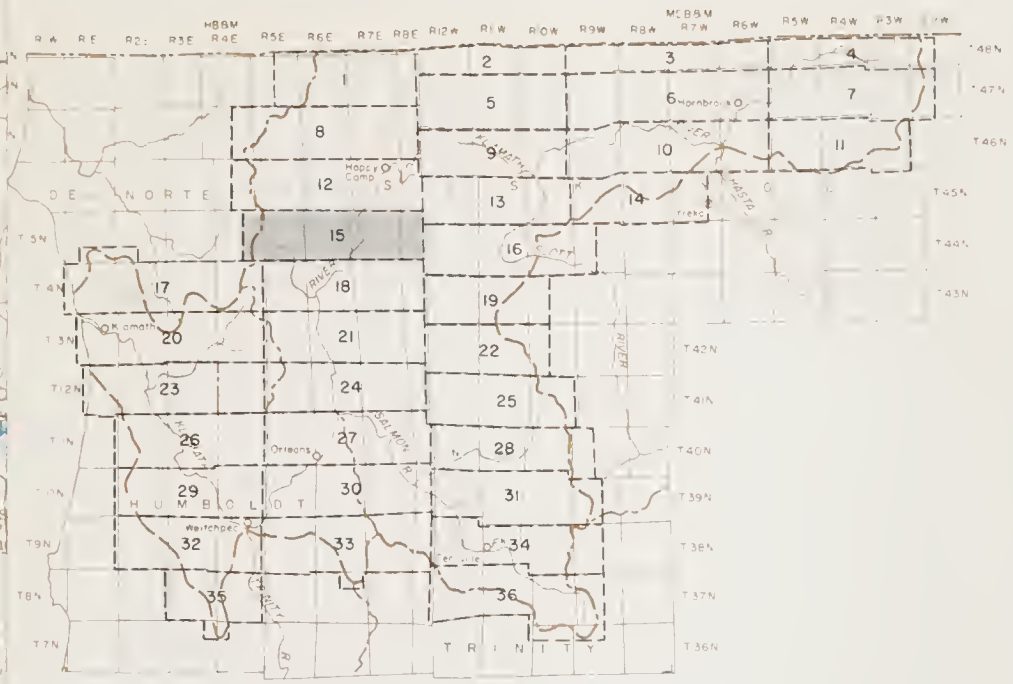

INDEX TO SHEETS

LEGEND

GRAVITY DIVERSION	LANDS RECEIVING FULL IRRIGATION
PUMP DIVERSION	NONE — LANDS RECEIVING PARTIAL IRRIGATION
DIVERSION CANAL OR DITCH	NONE — LANDS USUALLY IRRIGATED BUT IDLE OR FALLOW IN 1958
NATURAL CHANNEL USED AS DITCH	NATURALLY IRRIGATED MEADOWLANDS
DIVERSION PIPE	NONE — DRY-FARMED LANDS
STREAM GAGING STATION	URBAN LANDS
POWERHOUSE	RECREATIONAL LANDS
HYDROGRAPHIC UNIT BOUNDARY	
SUBUNIT BOUNDARY	

NUMBERING SYSTEM

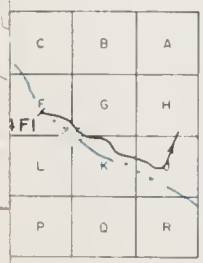

SHOWN ARE NUMBERED BY
RANGE AND SUBDIVISON OF
DIVERSION 17N/7E-34F1

STATE OF CALIFORNIA
THE RESOURCES AGENCY OF CALIFORNIA
DEPARTMENT OF WATER RESOURCES
NORTHERN BRANCH
LAND AND WATER USE
KLAMATH RIVER HYDROGRAPHIC UNIT

LAND AND WATER USE

T 15 N, R 4-8 E HB&M

1958

SCALE OF FEET

2000 0 2000 4000 6000

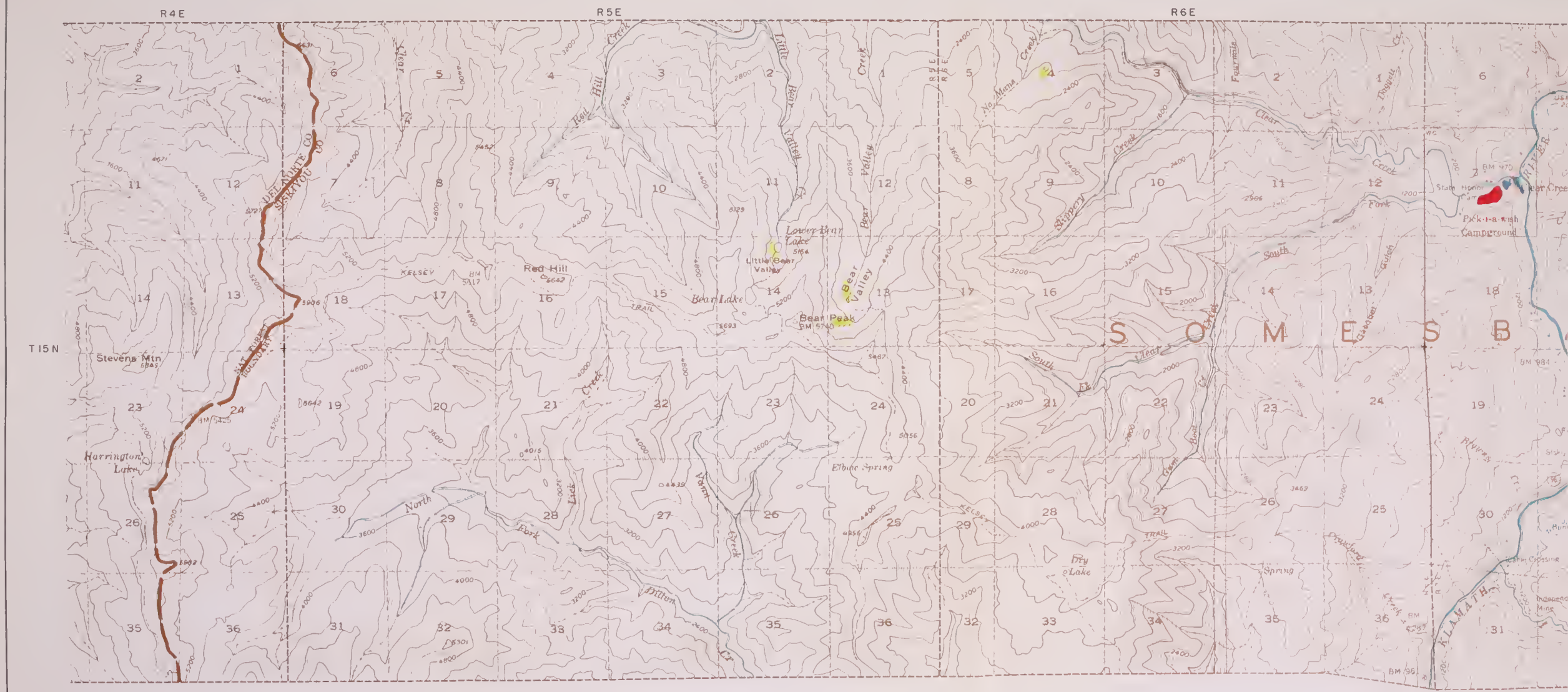
R4E
R5E
R6E
T15N
Stevens Mtn
Harrington Lake
Red Hill
Bear Lake
Bear Peak
BM 5740
Lower Bear Lake
Little Bear Valley
Bear Valley
Elbow Spring
Fry Lake
Pick-a-nish Campground
S O M E S B
DEL NORTE CO
SISKIYOU CO
Little Bear Creek
Red Hill Creek
Bear Valley
Slippery Creek
Fourmile Creek
Dowell Ck
Gulch
Crawford
Spring
North Fork
South Fk
Dillon Creek
Link
Trail
Kelsey
BM 5417
BM 5425
BM 5301
BM 984
BM 970
BM 936
Indian Mine
Ferry Crossing
Klamath River

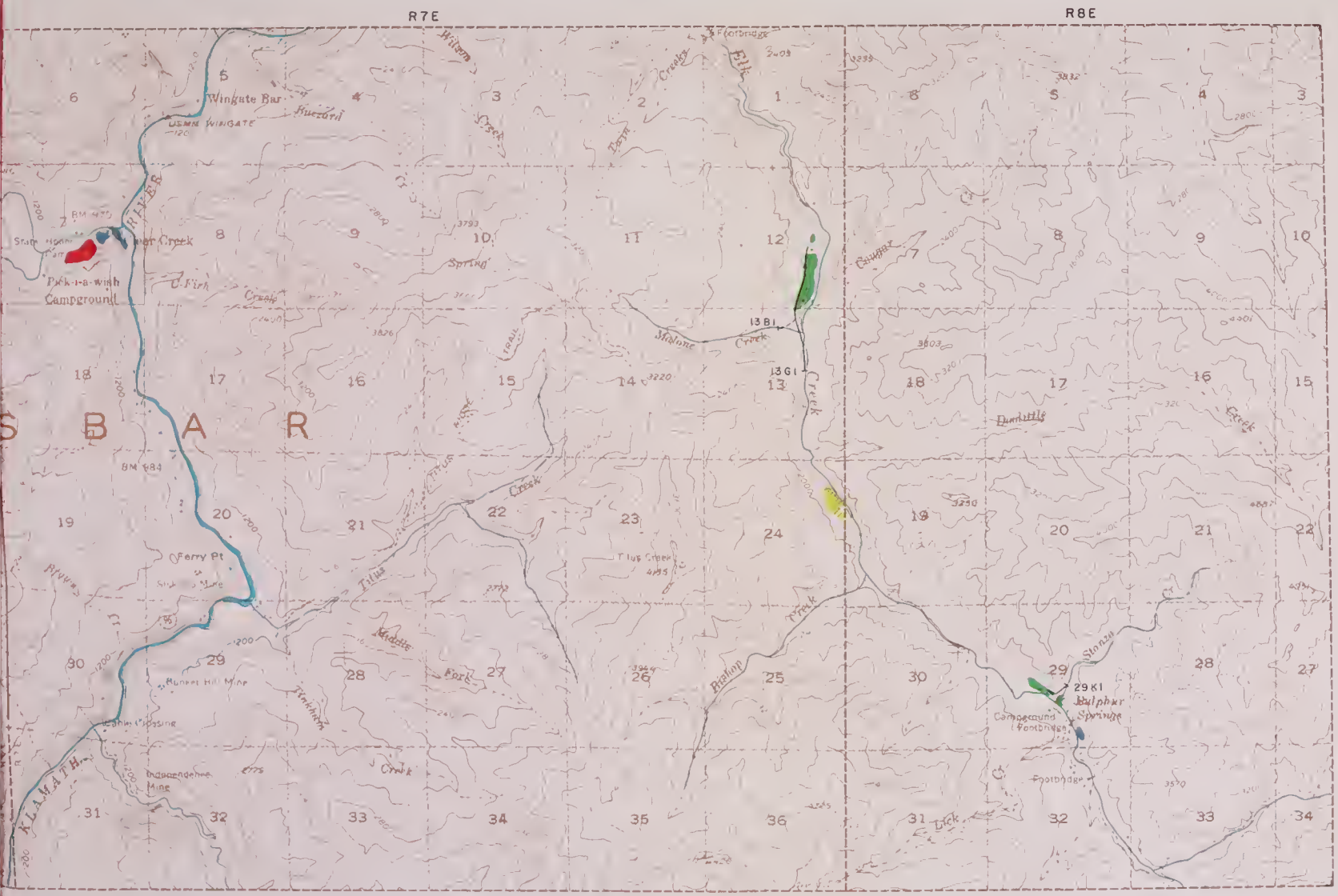

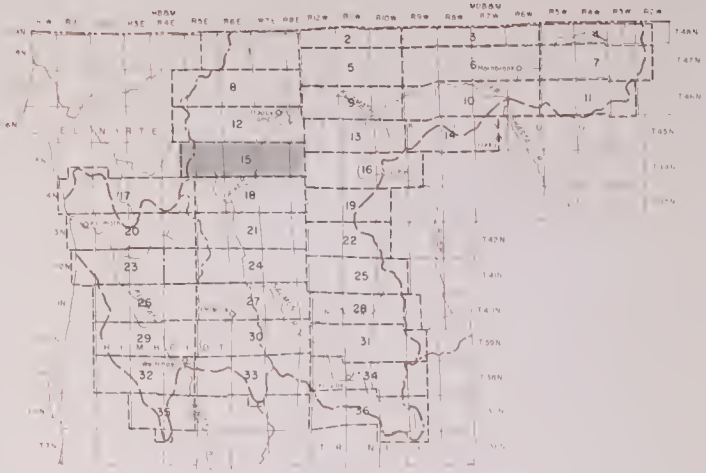

INDEX TO SHEETS

LEGEND

- GRAVITY DIVERSION
- PUMP DIVERSION
- DIVERSION CANAL OR DITCH
- NATURAL CHANNEL USED AS DITCH
- DIVERSION PIPE
- STREAM GAGING STATION
- POWERHOUSE
- HYDROGRAPHIC UNIT BOUNDARY
- SUBUNIT BOUNDARY

- LANDS RECEIVING FULL IRRIGATION
- NONE — LANDS RECEIVING PARTIAL IRRIGATION
- NONE — LANDS USUALLY IRRIGATED BUT IDLE OR FALLOW IN 1958
- NONE — NATURALLY IRRIGATED MEADOWLANDS
- NONE — DRY FARMED LANDS
- URBAN LANDS
- RECREATIONAL LANDS

KEY TO NUMBERING SYSTEM

DIVERSIONS SHOWN ARE NUMBERED BY TOWNSHIP, RANGE AND SUBDIVISON OF SECTION, eg DIVERSION 17N-7E 34F1

STATE OF CALIFORNIA
THE RESOURCES AGENCY OF CALIFORNIA
DEPARTMENT OF WATER RESOURCES
NORTHERN BRANCH

LAND AND WATER USE
KLAMATH RIVER HYDROGRAPHIC UNIT

LAND AND WATER USE

T 15 N, R 4-8 E HB&M
1958

SCALE OF FEET
2000 4000 6000

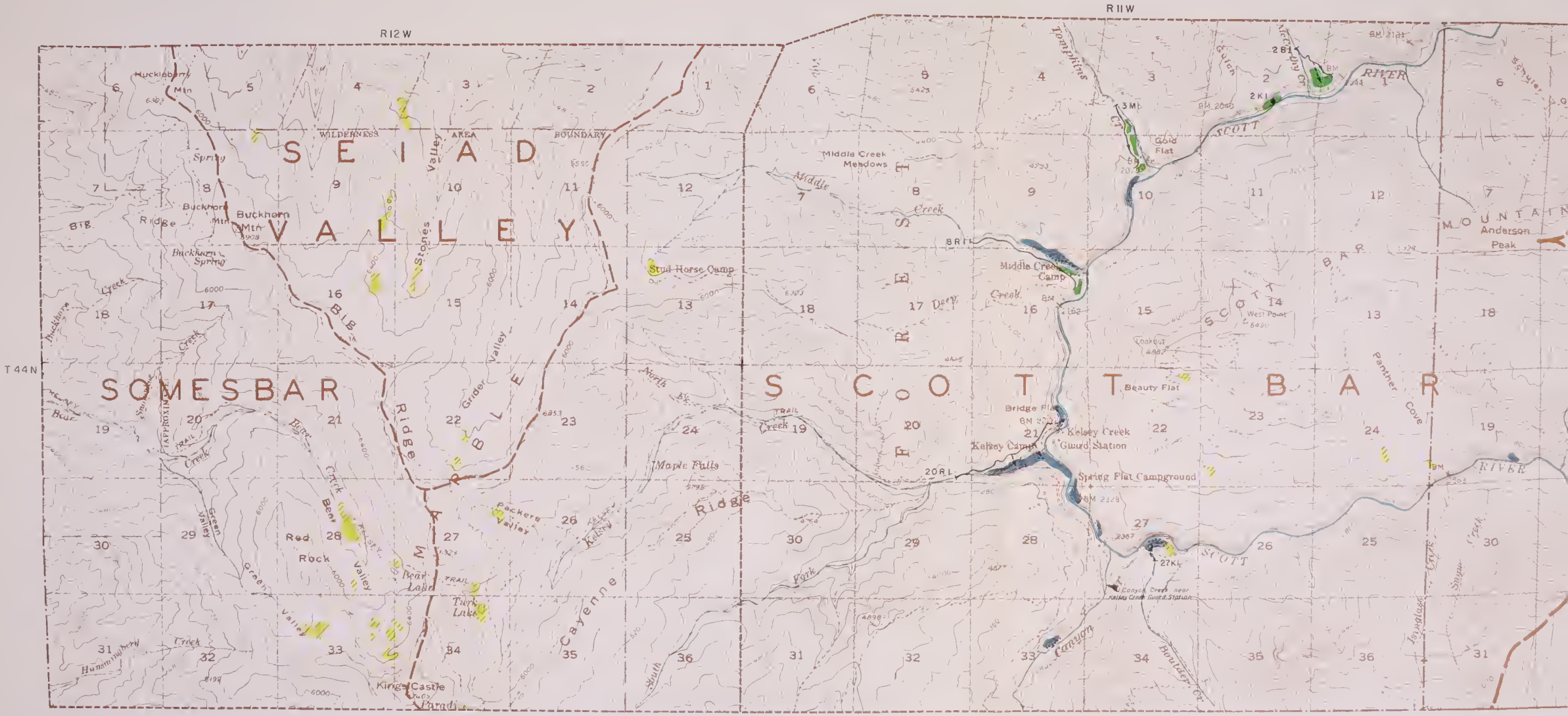
R12W
R11W
T44N
SEIAD VALLEY
SOMESBAR
SCOTT BAR
WILDERNESS AREA BOUNDARY
Huckleberry Mtn
Buckhorn Mtn
Buckhorn Ridge
Buckhorn Spring
Stud Horse Camp
Middle Creek Meadows
Middle Creek Camp
Gold Flat
Scott River
Anderson Peak
Mountain
West Point
Lookout
Beauty Flat
Bridge Flat
Kelsey Creek Guard Station
Kelsey Camp
Spring Flat Campground
Canyon Creek near Kelsey Creek Guard Station
Panther Cove
Maple Falls
Red Rock Valley
Bear Lake
Turk Lake
King Castle
Paradise
Cayenne Ridge
Grider Valley
Packers Valley
Green Valley
Humbug Creek
Bear Creek
Kelsey Creek
Middle Creek
Deep Creek
North Fk
South Fk
Tomphires Creek
Scotch Creek
Sawtooth Creek
Boulder Cr
Canyon
Trail
BTB
8RTL
20RL
27Kv
2Kl
3Mi
2Bl

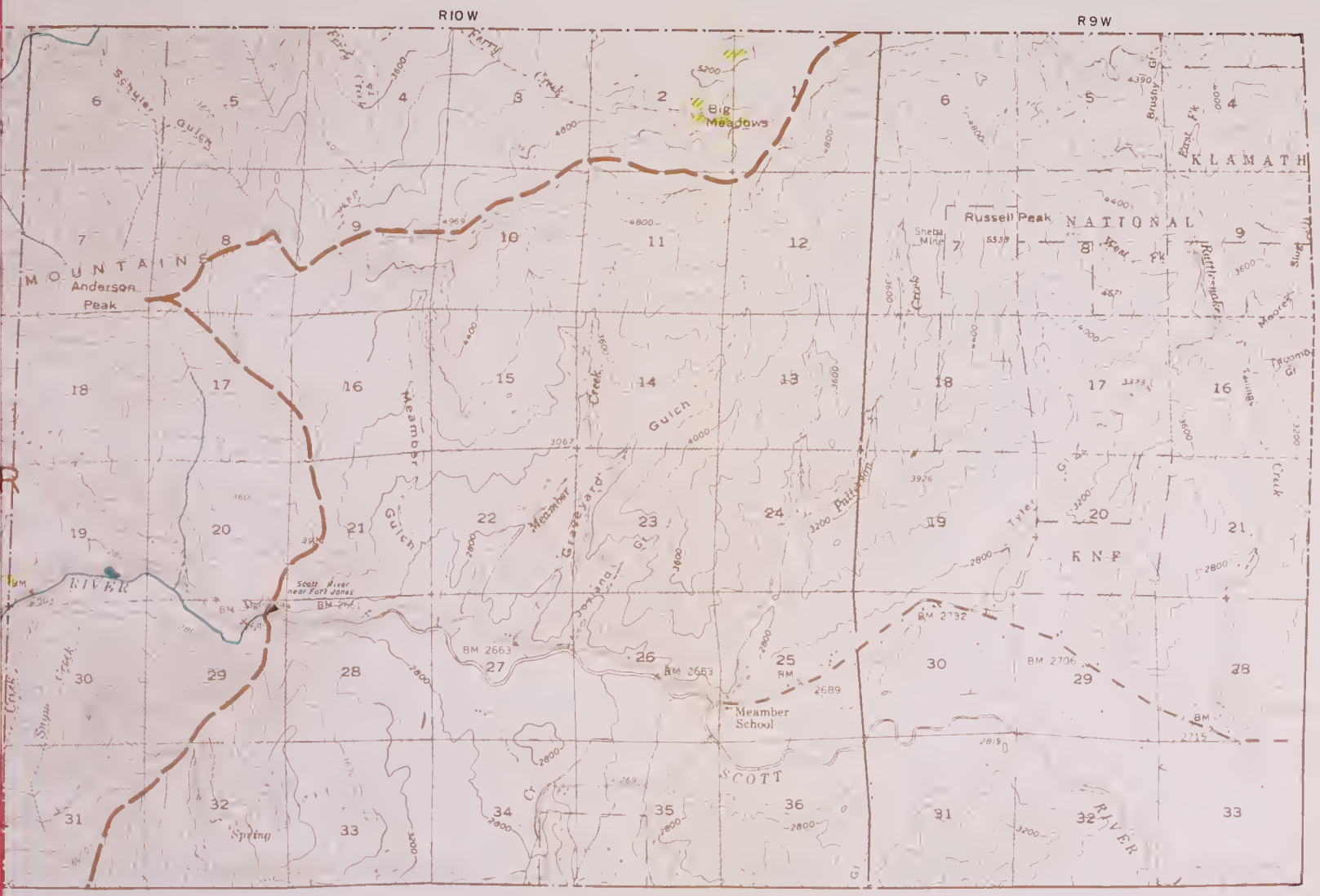

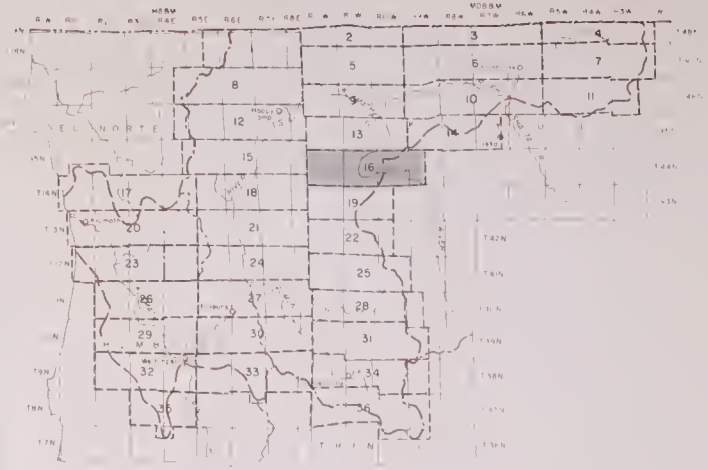

LEGEND

- GRAVITY DIVERSION
- PUMP DIVERSION
- DIVERSION CANAL OR DITCH
- NATURAL CHANNEL USED AS DITCH
- DIVERSION PIPE
- STREAM GAGING STATION
- POWERHOUSE
- HYDROGRAPHIC UNIT BOUNDARY
- SUBUNIT BOUNDARY

- LANDS RECEIVING FULL IRRIGATION
- LANDS RECEIVING PARTIAL IRRIGATION
- NONE — LANDS USUALLY IRRIGATED BUT IDLE OR FALLOW IN 1958
- NATURALLY IRRIGATED MEADOWLANDS
- NONE — DRY FARMED LANDS
- NONE — URBAN LANDS
- RECREATIONAL LANDS

KEY TO NUMBERING SYSTEM

DIVERSIONS SHOWN ARE NUMBERED BY TOWNSHIP, RANGE AND SUBDIVISON OF SECTION (e.g. DIVERSION 17N/7E-34F1)

STATE OF CALIFORNIA
THE RESOURCES AGENCY OF CALIFORNIA
DEPARTMENT OF WATER RESOURCES
NORTHERN BRANCH

LAND AND WATER USE
KLAMATH RIVER HYDROGRAPHIC UNIT

LAND AND WATER USE

T 44 N, R 9-12 W MDB&M
1958

SCALE OF FEET

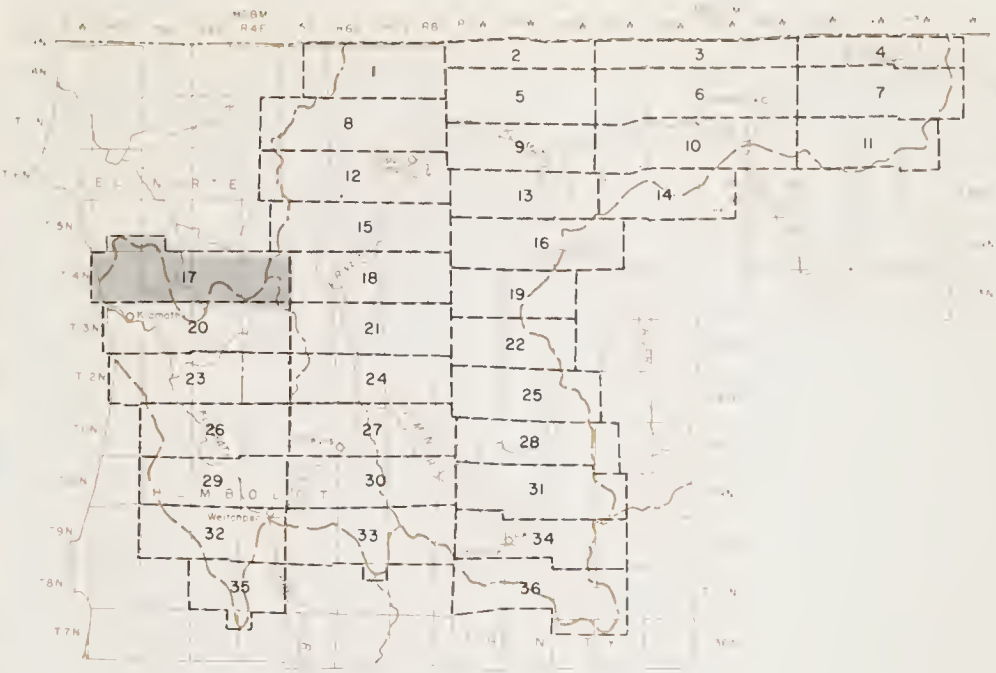

INDEX TO SHEETS

GRAVITY DIVERSION
PUMP DIVERSION
DIVERSION CANAL OR DITCH
NATURAL CHANNEL USED AS DITCH
DIVERSION PIPE
STREAM GAGING STATION
POWERHOUSE
HYDROGRAPHIC UNIT BOUNDARY
SUBUNIT BOUNDARY

LEGEND

LANDS RECEIVING FULL IRRIGATION
NONE — LANDS RECEIVING PARTIAL IRRIGATION
NONE — LANDS USUALLY IRRIGATED BUT IDLE OR FALLOW IN 1958
NATURALLY IRRIGATED MEADOWLANDS
DRY-FARMED LANDS
URBAN LANDS
RECREATIONAL LANDS

EY TO NUMBERING SYSTEM

ERSIONS SHOWN ARE NUMBERED BY
WNSHIP, RANGE AND SUBDIVISON OF
CTION, eg DIVERSION 17N/7E-34F1

STATE OF CALIFORNIA
THE RESOURCES AGENCY OF CALIFORNIA
DEPARTMENT OF WATER RESOURCES
NORTHERN BRANCH
LAND AND WATER USE
KLAMATH RIVER HYDROGRAPHIC UNIT

LAND AND WATER USE

T14-15N, R1-4E HB&M
1958

SCALE OF FEET
2000 0 2000 4000 6000

R1E
R2E
R1E
T15N
T14N
Footsteps Rocks f.
False Klamath Cove
Wilson Rock
False Klamath Rock
VENEER MILL
Mill Pond
20KL
Trees of Mystery
BM 57
28NL
33RL
Mynot
Hunter Creek
Cache Creek
Marlow Camp
KLAMATH GLEN
KLA
FO

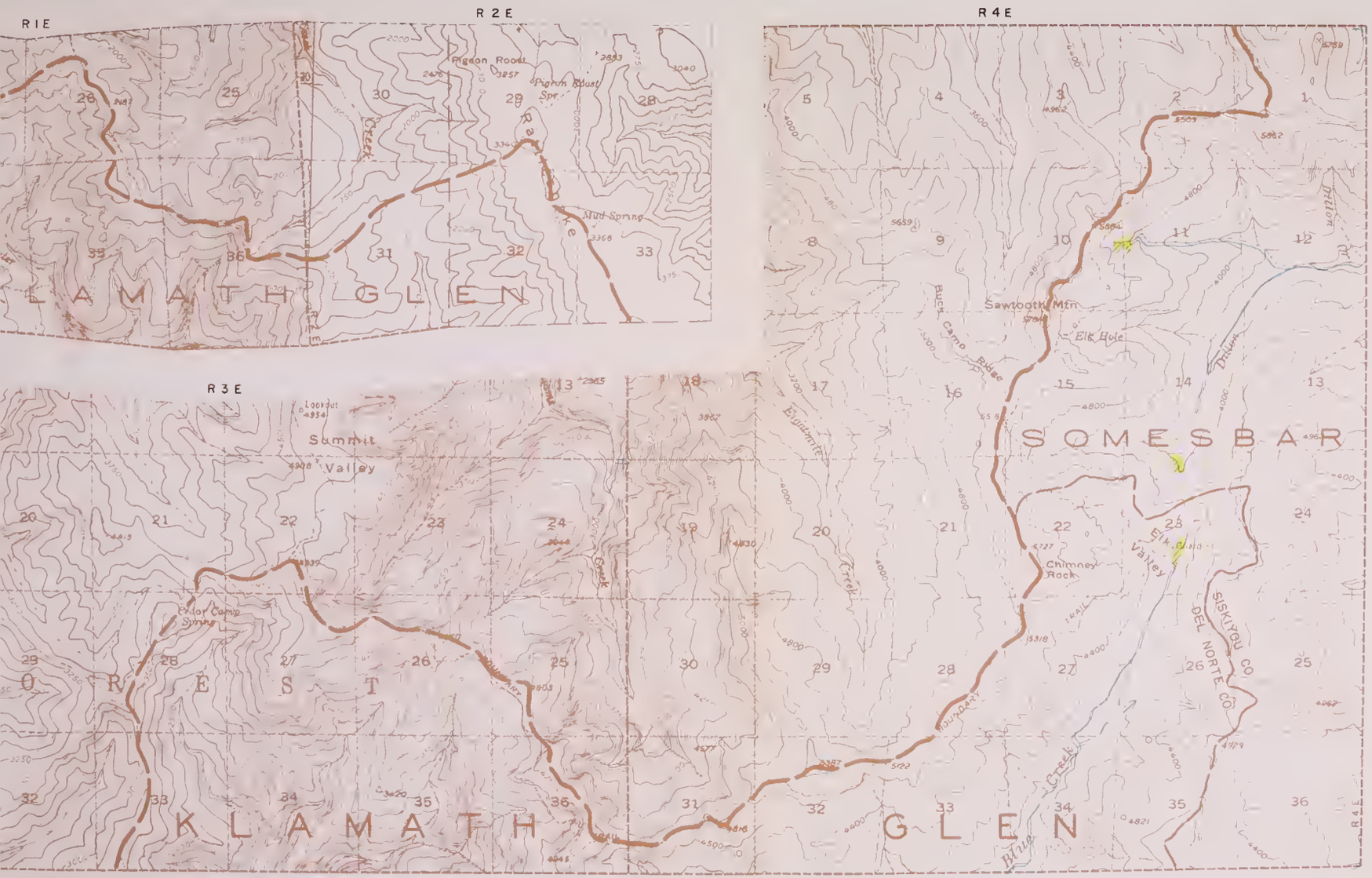

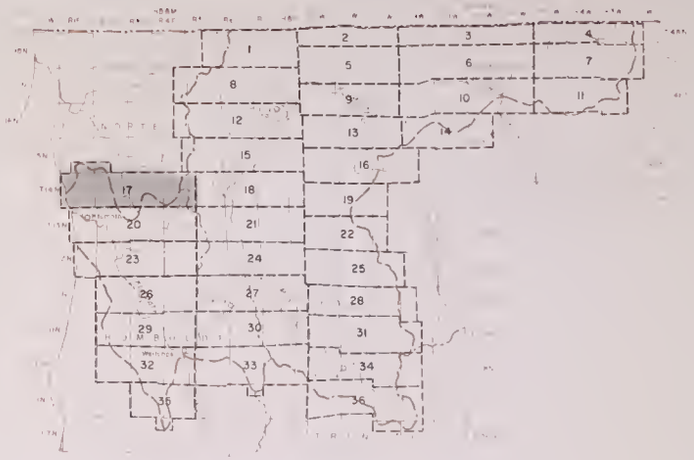

INDEX TO SHEETS

LEGEND

- GRAVITY DIVERSION
- PUMP DIVERSION
- DIVERSION CANAL OR DITCH
- NATURAL CHANNEL USED AS DITCH
- DIVERSION PIPE
- STREAM GAGING STATION
- POWERHOUSE
- HYDROGRAPHIC UNIT BOUNDARY
- SUBUNIT BOUNDARY

- LANDS RECEIVING FULL IRRIGATION
- NONE — LANDS RECEIVING PARTIAL IRRIGATION
- NONE — LANDS USUALLY IRRIGATED BUT IDLE OR FALLOW IN 1958
- NATURALLY IRRIGATED MEADOWLANDS
- DRY-FARMED LANDS
- URBAN LANDS
- RECREATIONAL LANDS

KEY TO NUMBERING SYSTEM

DIVERSIONS SHOWN ARE NUMBERED BY TOWNSHIP, RANGE AND SUBDIVISON OF SECTION, eg DIVERSION 17N/7E-34F1

STATE OF CALIFORNIA
THE RESOURCES AGENCY OF CALIFORNIA
DEPARTMENT OF WATER RESOURCES
NORTHERN BRANCH

LAND AND WATER USE
KLAMATH RIVER HYDROGRAPHIC UNIT

LAND AND WATER USE

T14-15N, R1-4E HB&M

1958

SCALE OF FEET
2000 0 2000 4000 6000

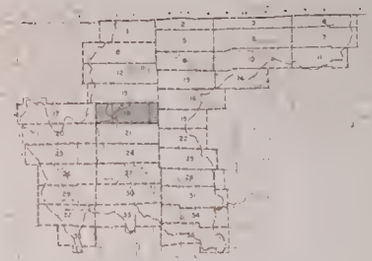

INDEX TO SHEETS

LEGEND

KEY TO NUMBERING SYSTEM

STATE OF CALIFORNIA
THE RESOURCES AGENCY OF CALIFORNIA
DEPARTMENT OF WATER RESOURCES
NORTHERN BRANCH

LAND AND WATER USE
KLAMATH RIVER HYDROGRAPHIC UNIT

LAND AND WATER USE

T 14 N, R 5-8 E HDBM
1958

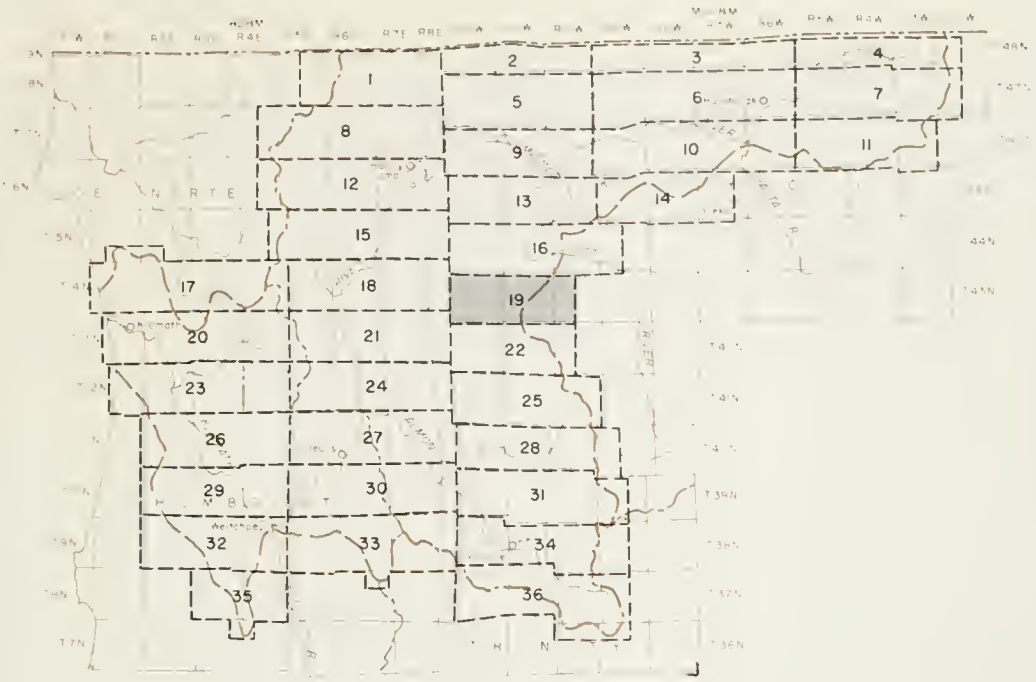

INDEX TO SHEETS

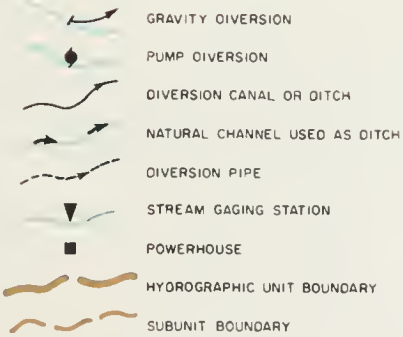

LEGEND

NONE	LANDS RECEIVING FULL IRRIGATION
NONE	LANDS RECEIVING PARTIAL IRRIGATION
NONE	LANDS USUALLY IRRIGATED BUT IDLE OR FALLOW IN 1958
	NATURALLY IRRIGATED MEADOWLANDS
NONE	DRY-FARMED LANDS
NONE	URBAN LANDS
NONE	RECREATIONAL LANDS

KEY TO NUMBERING SYSTEM

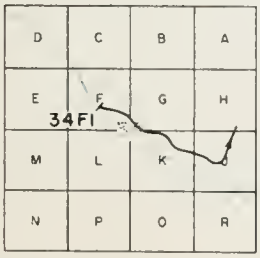

DIVERSIONS SHOWN ARE NUMBERED BY TOWNSHIP, RANGE AND SUBDIVISON OF SECTION, eg DIVERSION 17N/7E-34F1

STATE OF CALIFORNIA
THE RESOURCES AGENCY OF CALIFORNIA
DEPARTMENT OF WATER RESOURCES
NORTHERN BRANCH
LAND AND WATER USE
KLAMATH RIVER HYDROGRAPHIC UNIT

LAND AND WATER USE

T 43 N, R10–12 W MDB&M

1958

SCALE OF FEET

2000 0 2000 4000 6000

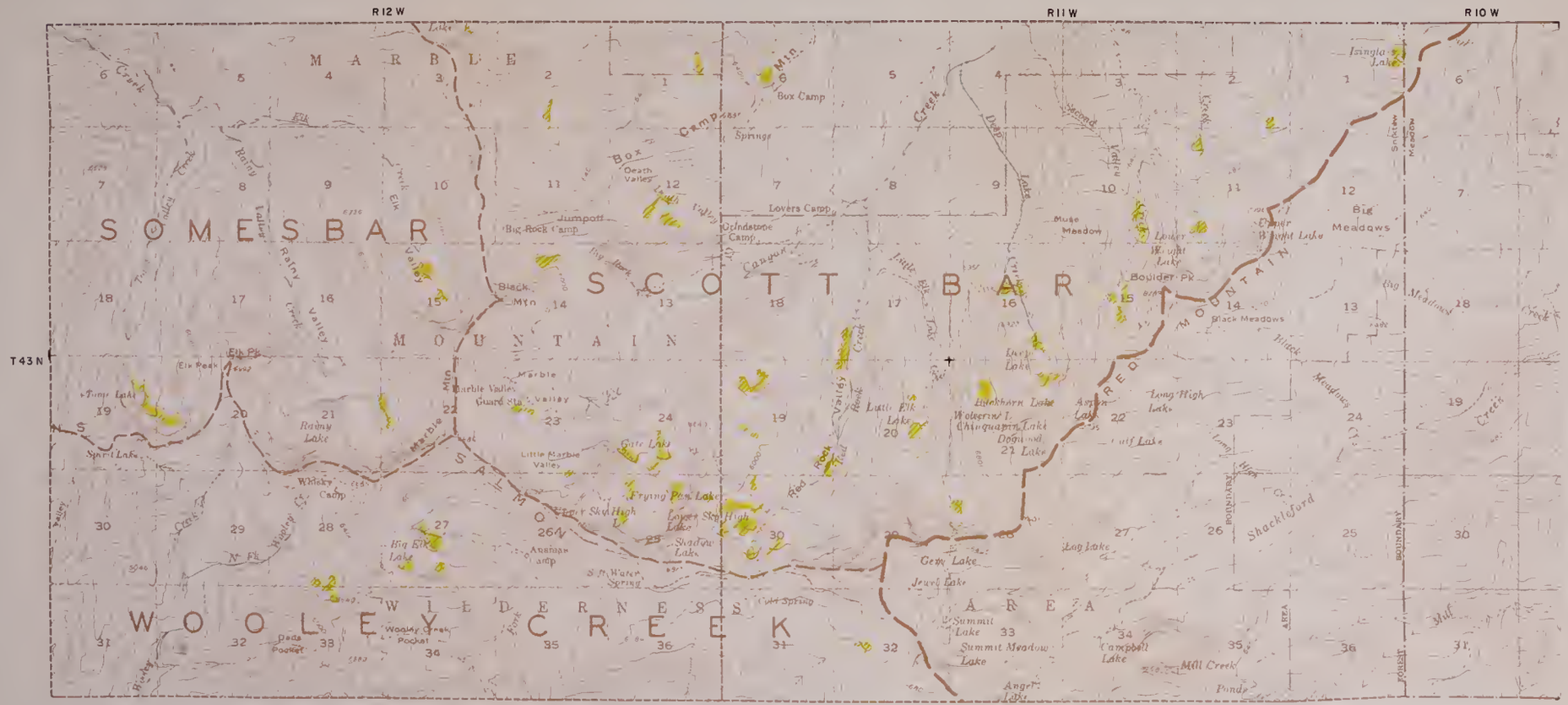

INDEX TO SHEETS

KEY TO NUMBERING SYSTEM

DIVERSIONS SHOWN ARE NUMBERED BY TOWNSHIP, RANGE AND SUBDIVISION OF SECTION, eg DIVERSION 43N/12E-34F1

STATE OF CALIFORNIA
THE RESOURCES AGENCY OF CALIFORNIA
DEPARTMENT OF WATER RESOURCES
NORTHERN BRANCH

LAND AND WATER USE
KLAMATH RIVER HYDROGRAPHIC UNIT

LAND AND WATER USE

T 43 N, R10–12 W MDB&M
1958

SCALE OF FEET
2000 0 2000 4000 6000

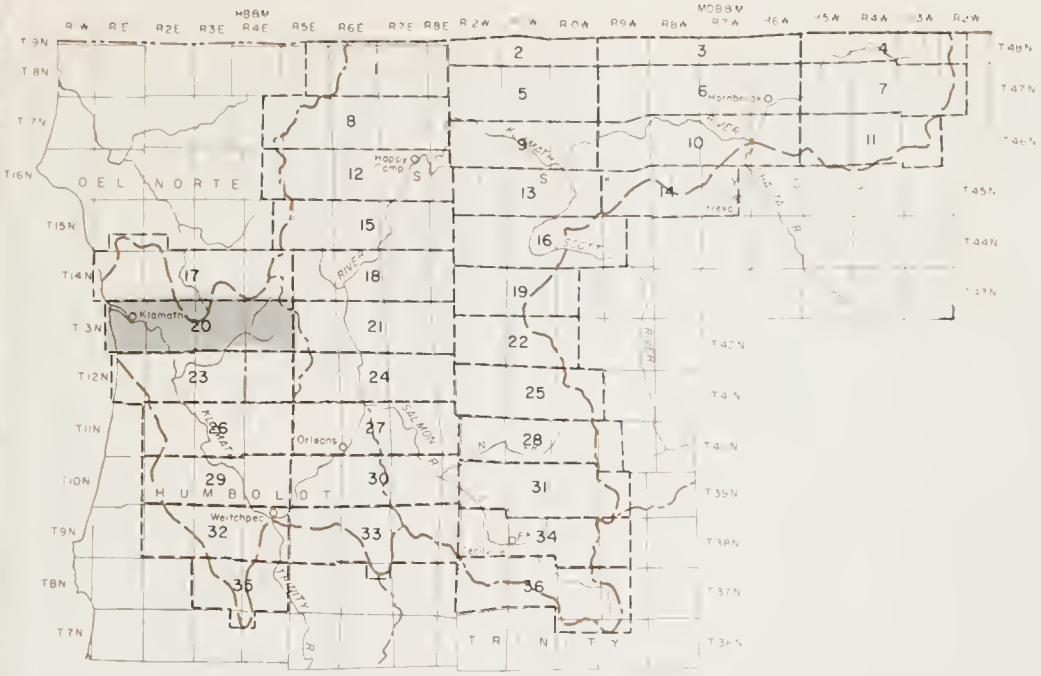

INDEX TO SHEETS

LEGEND

- GRAVITY DIVERSION
- PUMP DIVERSION
- DIVERSION CANAL OR DITCH
- NATURAL CHANNEL USED AS DITCH
- DIVERSION PIPE
- STREAM GAGING STATION
- POWERHOUSE
- HYDROGRAPHIC UNIT BOUNDARY
- SUBUNIT BOUNDARY

- LANDS RECEIVING FULL IRRIGATION
- NONE — LANDS RECEIVING PARTIAL IRRIGATION
- NONE — LANDS USUALLY IRRIGATED BUT IDLE OR FALLOW IN 1958
- NATURALLY IRRIGATED MEADOWLANDS
- DRY-FARMED LANDS
- URBAN LANDS
- RECREATIONAL LANDS

Y TO NUMBERING SYSTEM

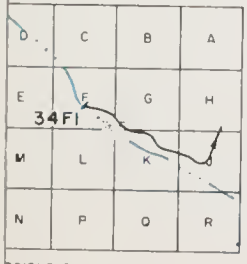

RSIONS SHOWN ARE NUMBERED BY
SHIP, RANGE AND SUBDIVISON OF
ION, eg DIVERSION 17N/7E-34F1

STATE OF CALIFORNIA
THE RESOURCES AGENCY OF CALIFORNIA
DEPARTMENT OF WATER RESOURCES
NORTHERN BRANCH

LAND AND WATER USE
KLAMATH RIVER HYDROGRAPHIC UNIT

LAND AND WATER USE

T 13 N, R 1 – 4 E H B&M

1958

SCALE OF FEET

2000 0 2000 4000 6000

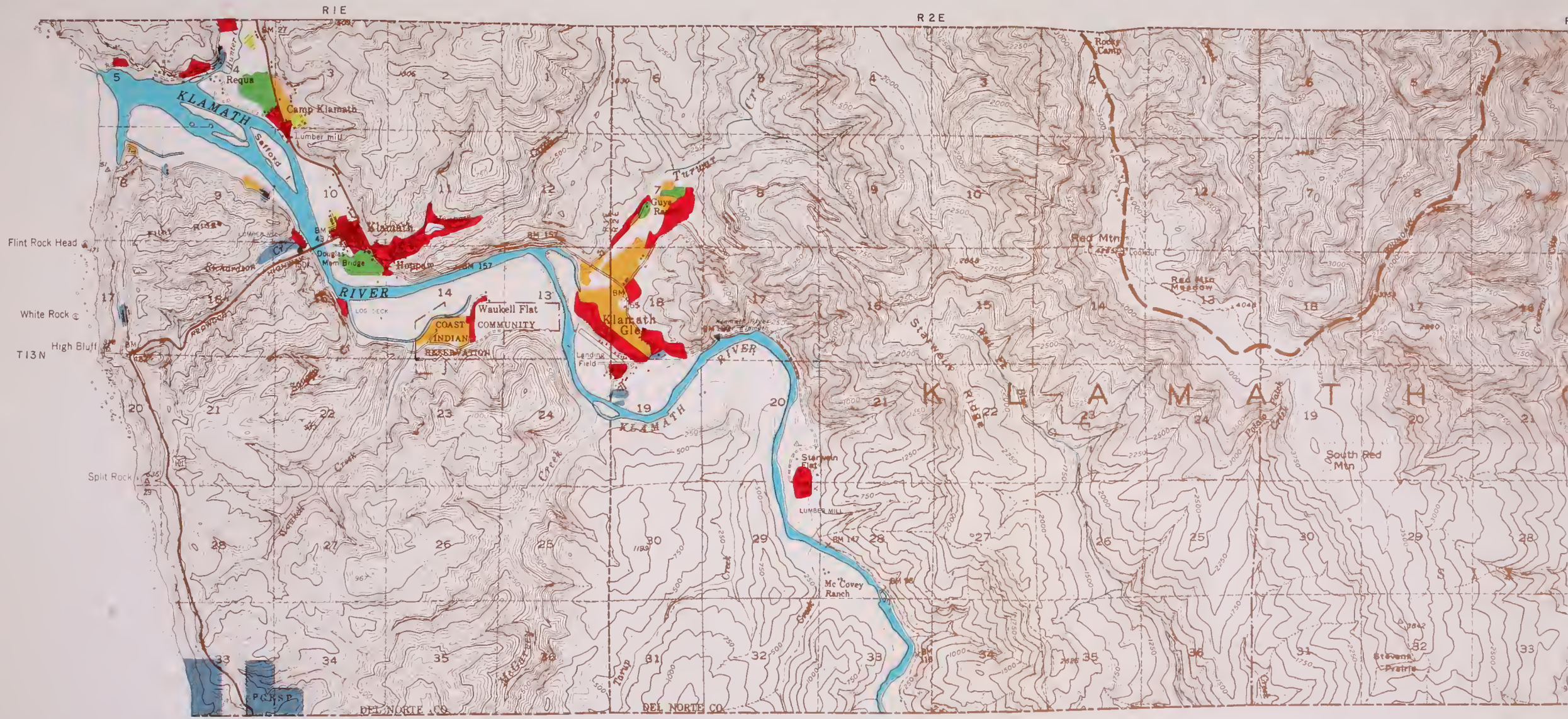
R1E
R2E
T13N
KLAMATH
RIVER
Requa
Camp Klamath
Lumber mill
Klamath
Douglas Mem Bridge
Hoopaw
Waukell Flat
COMMUNITY
COAST INDIAN RESERVATION
Klamath Glen
Landing Field
Guys Ranch
Flint Rock Head
White Rock
High Bluff
Split Rock
Redwood Creek
Turwar Creek
Stanwix Ridge
Red Mtn
Red Mtn Meadow
Rocky Camp
South Red Mtn
Stevens Prairie
Sturgeon Flat
LUMBER MILL
Mc Covey Ranch
DEL NORTE CO.
DEL NORTE CO.
K L A M A T H

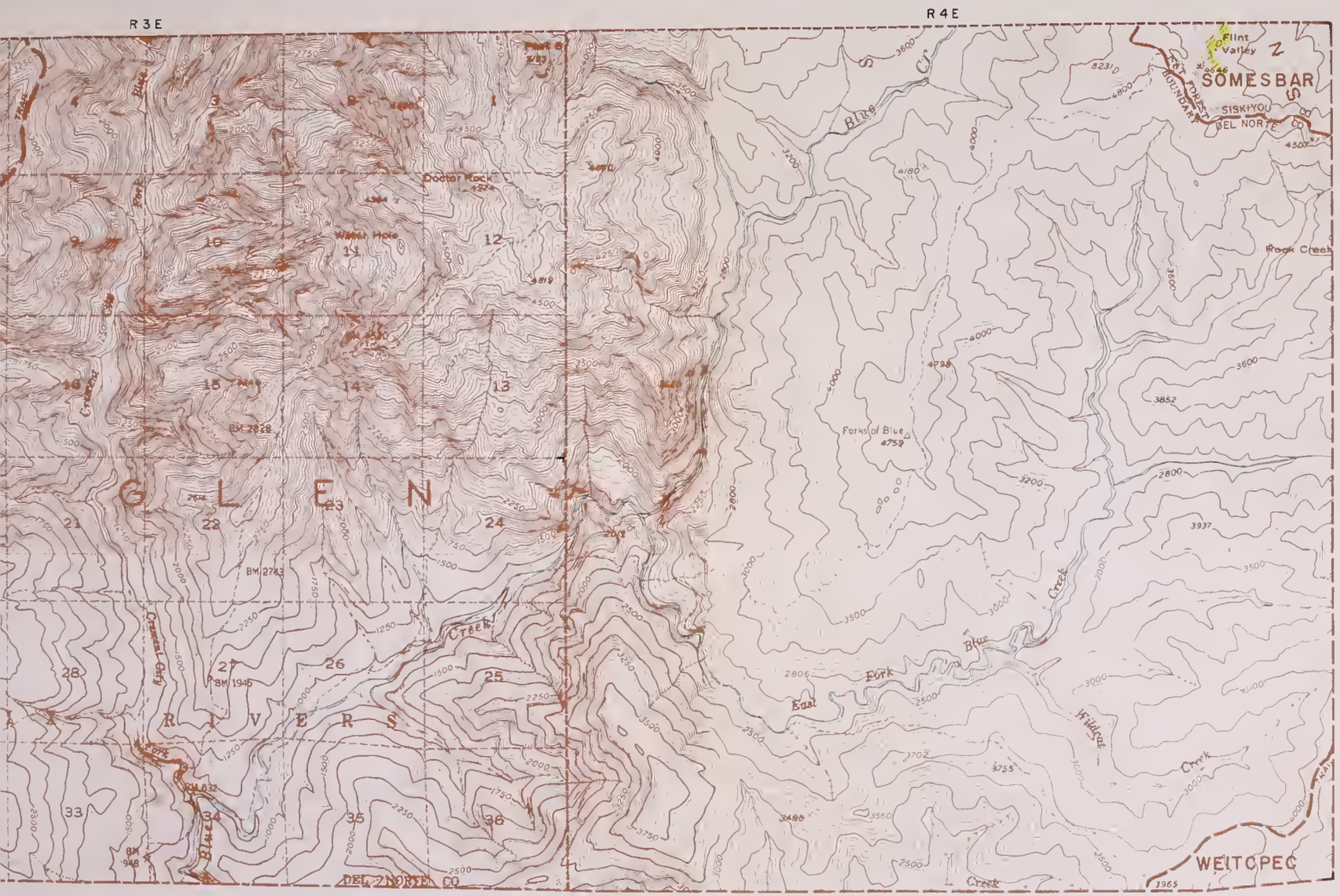

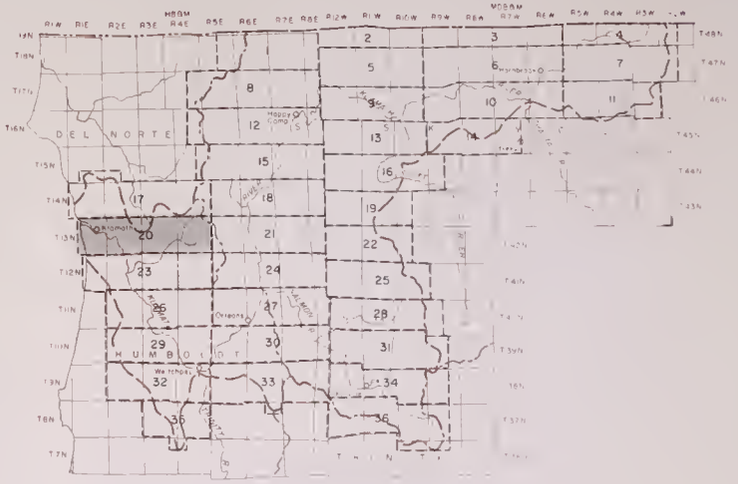

INDEX TO SHEETS

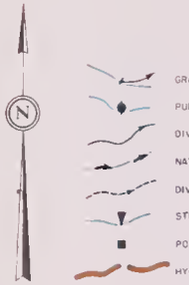

GRAVITY DIVERSION
PUMP DIVERSION
DIVERSION CANAL OR DITCH
NATURAL CHANNEL USED AS DITCH
DIVERSION PIPE
STREAM GAGING STATION
POWERHOUSE
HYDROGRAPHIC UNIT BOUNDARY
SUBUNIT BOUNDARY

LEGEND

LANDS RECEIVING FULL IRRIGATION
LANDS RECEIVING PARTIAL IRRIGATION
LANDS USUALLY IRRIGATED BUT IDLE OR FALLOW IN 1958
NATURALLY IRRIGATED MEADOWLANDS
DRY-FARMED LANDS
URBAN LANDS
RECREATIONAL LANDS

KEY TO NUMBERING SYSTEM

DIVERSIONS SHOWN ARE NUMBERED BY TOWNSHIP, RANGE, AND SUBDIVISON OF SECTION, eg. DIVERSION 17N/7E-34F1

STATE OF CALIFORNIA
THE RESOURCES AGENCY OF CALIFORNIA
DEPARTMENT OF WATER RESOURCES
NORTHERN BRANCH
LAND AND WATER USE
KLAMATH RIVER HYDROGRAPHIC UNIT

LAND AND WATER USE

T 13 N, R 1 - 4 E H 98M
1958

SCALE OF FEET
2000 0 2000 4000 6000

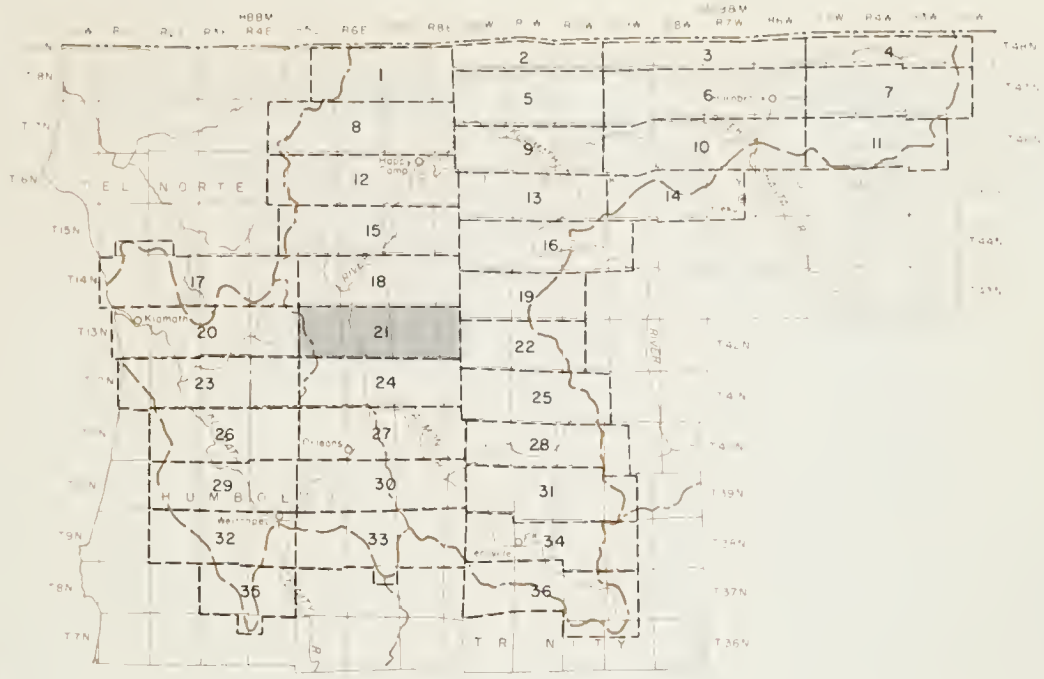
1
2
3
4
5
6
7
8
9
10
11
12
13
14
15
16
17
18
19
20
21
22
23
24
25
26
27
28
29
30
31
32
33
34
35
36
T 14N
T 13N
T 12N
T 11N
T 10N
T 9N
T 8N
T 7N
T 6N
T 5N
T 4N
T 3N
T 2N
T 1N
T 1S
T 2S
T 3S
T 4S
T 5S
T 6S
T 7S
T 8S
T 9S
T 10S
T 11S
T 12S
T 13S
T 14S
R 5 E
R 6 E
R 7 E
R 8 E
R 9 E
R 10 E
R 11 E
R 12 E
R 13 E
R 14 E
R 15 E
R 16 E
R 17 E
R

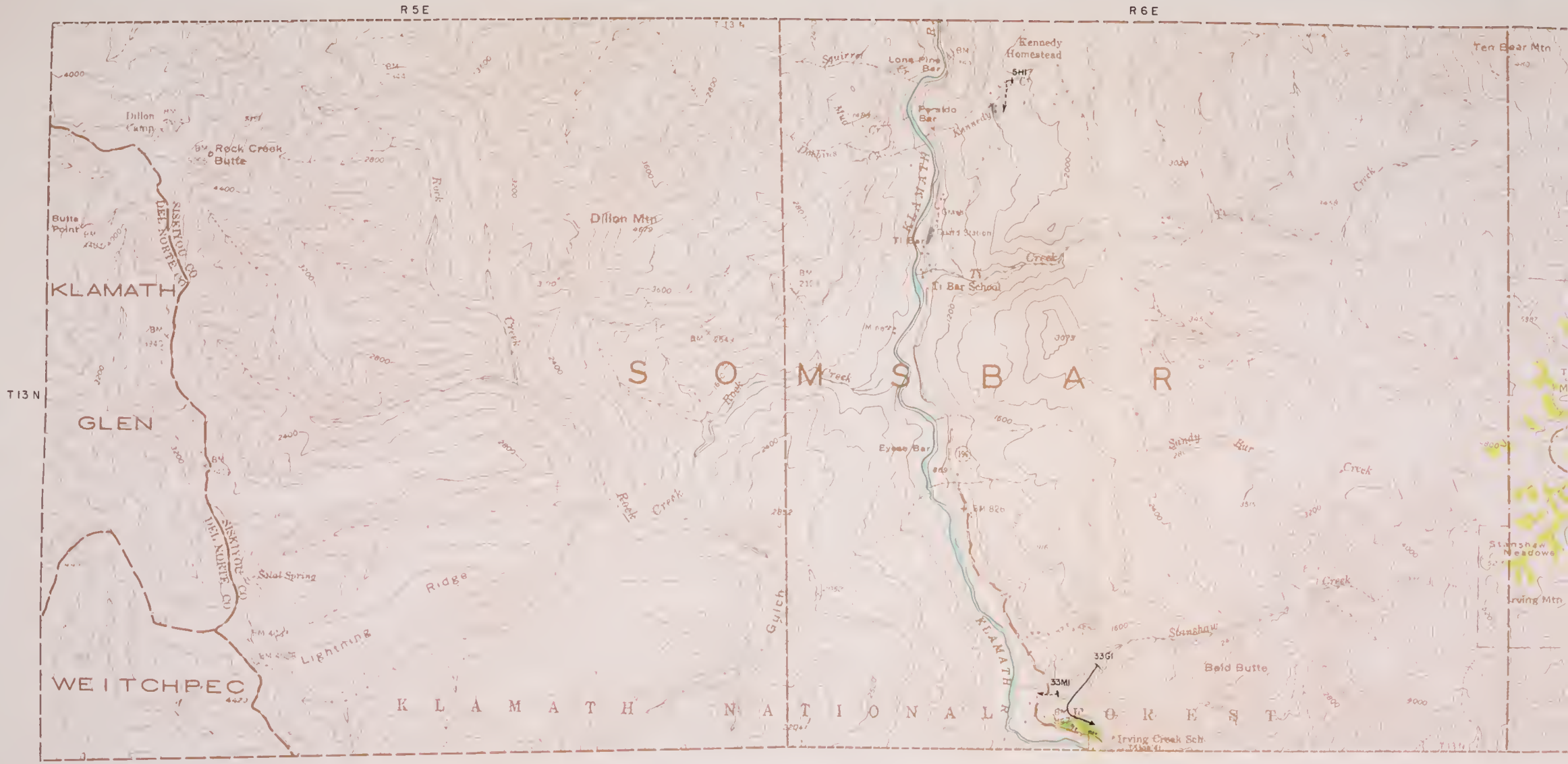
R5E
R6E
T13N
KLAMATH
GLEN
WEITCHPEC
SOMES BAR
KLAMATH NATIONAL FOREST
Dillon Mtn
Rock Creek Butte
Dillon Camp
Butte Point
Siskiyou Co
Del Norte Co
Rock Creek
Ridge
Gulch
Lightning
Salal Spring
Kennedy Homestead
Squirrel
Long Pine Bar
Eyraldo Bar
Kennedy
Mud Creek
Bailings
Ti Bar
Ti Bar School
Eyese Bar
Sandy Bar Creek
Ten Bear Mtn
Stanshaw Meadows
Irving Mtn
Stanshaw
Bald Butte
Irving Creek Sch
33MI
5MI

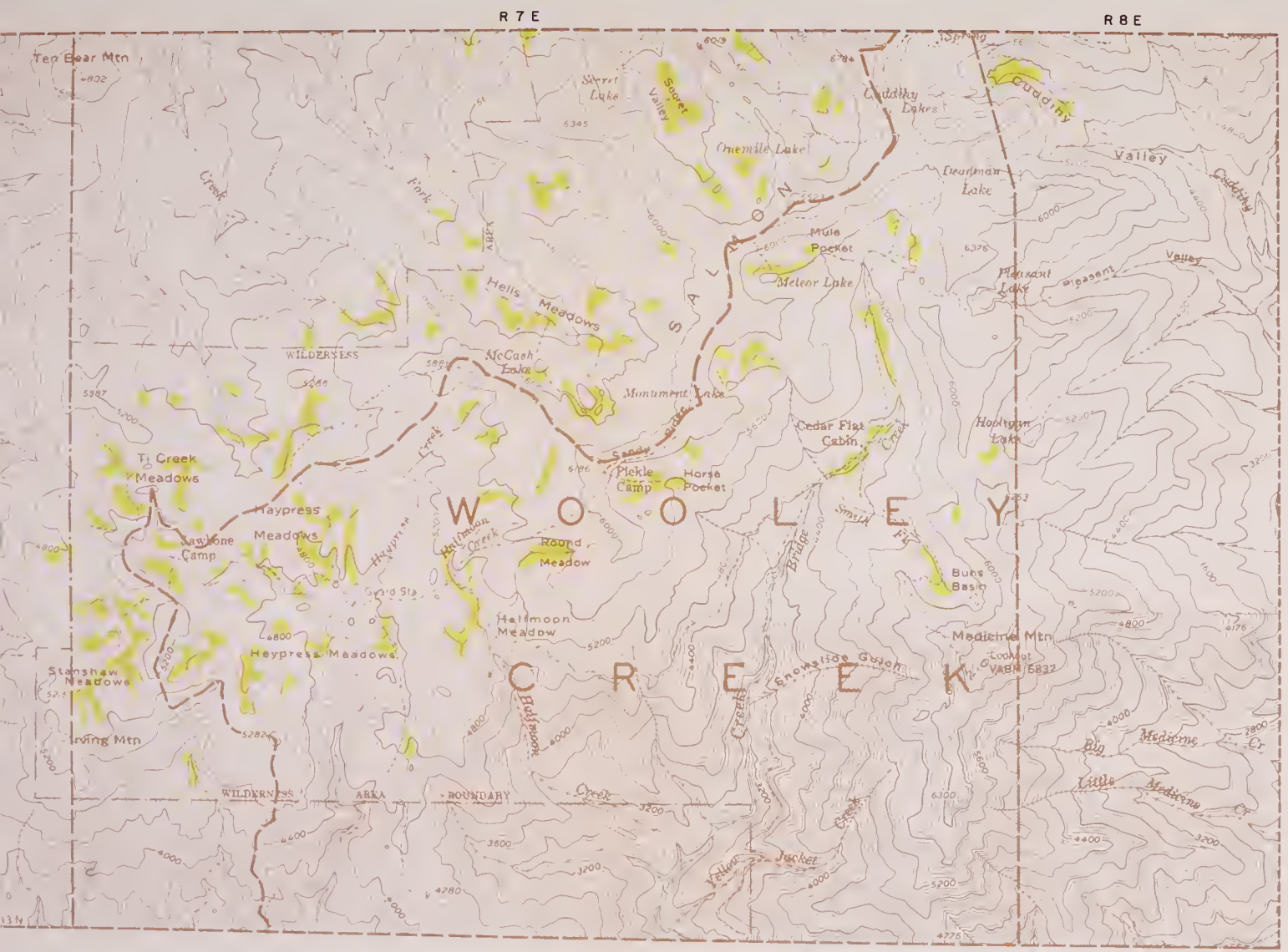

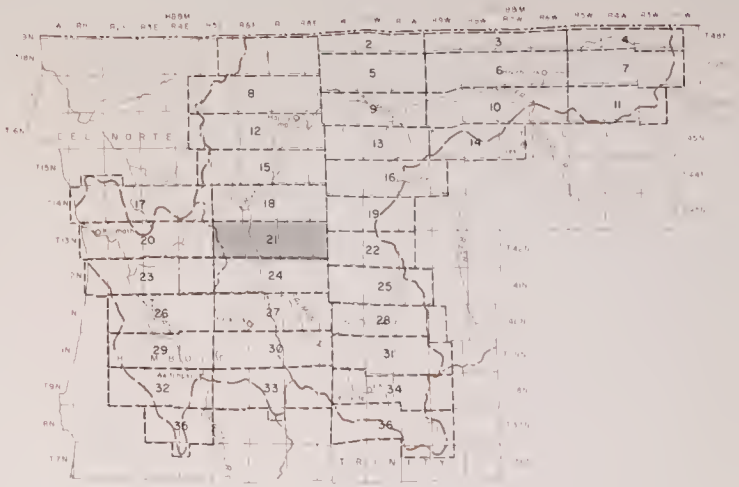

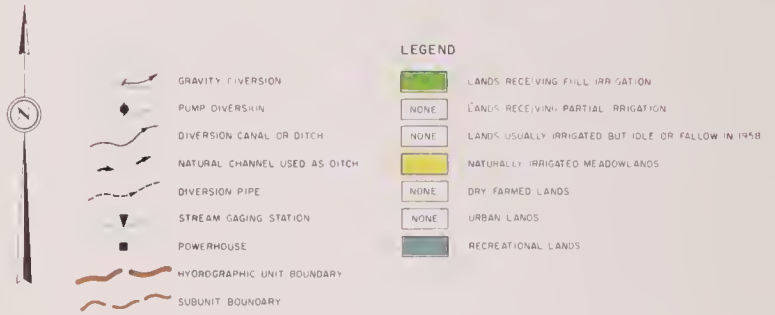

KEY TO NUMBERING SYSTEM

DIVERSIONS SHOWN ARE NUMBERED BY TOWNSHIP, RANGE AND SUBDIVISON OF SECTION, eg DIVERSION 17N/7E-34F1

STATE OF CALIFORNIA
THE RESOURCES AGENCY OF CALIFORNIA
DEPARTMENT OF WATER RESOURCES
NORTHERN BRANCH
LAND AND WATER USE
KLAMATH RIVER HYDROGRAPHIC UNIT

LAND AND WATER USE

T 13 N, R 5 - 8 E HBBM
1958

SCALE OF FEET
2000 0 2000 4000 6000

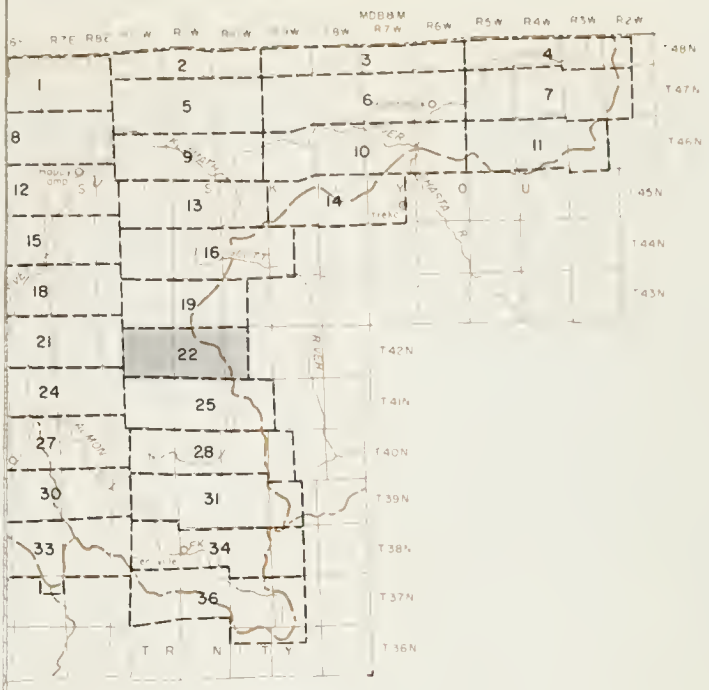

INDEX TO SHEETS

LEGEND

NONE	LANDS RECEIVING FULL IRRIGATION
NONE	LANDS RECEIVING PARTIAL IRRIGATION
NONE	LANDS USUALLY IRRIGATED BUT IDLE OR FALLOW IN 1958
	NATURALLY IRRIGATED MEADOWLANDS
NONE	DRY-FARMED LANDS
NONE	URBAN LANDS
NONE	RECREATIONAL LANDS

SION

L OR DITCH

EL USED AS DITCH

STATION

UNIT BOUNDARY

ARY

STATE OF CALIFORNIA
THE RESOURCES AGENCY OF CALIFORNIA
DEPARTMENT OF WATER RESOURCES
NORTHERN BRANCH

LAND AND WATER USE
KLAMATH RIVER HYDROGRAPHIC UNIT

LAND AND WATER USE

T 42 N, R10-12 W MDB&M

1958

SCALE OF FEET
2000 0 2000 4000 6000

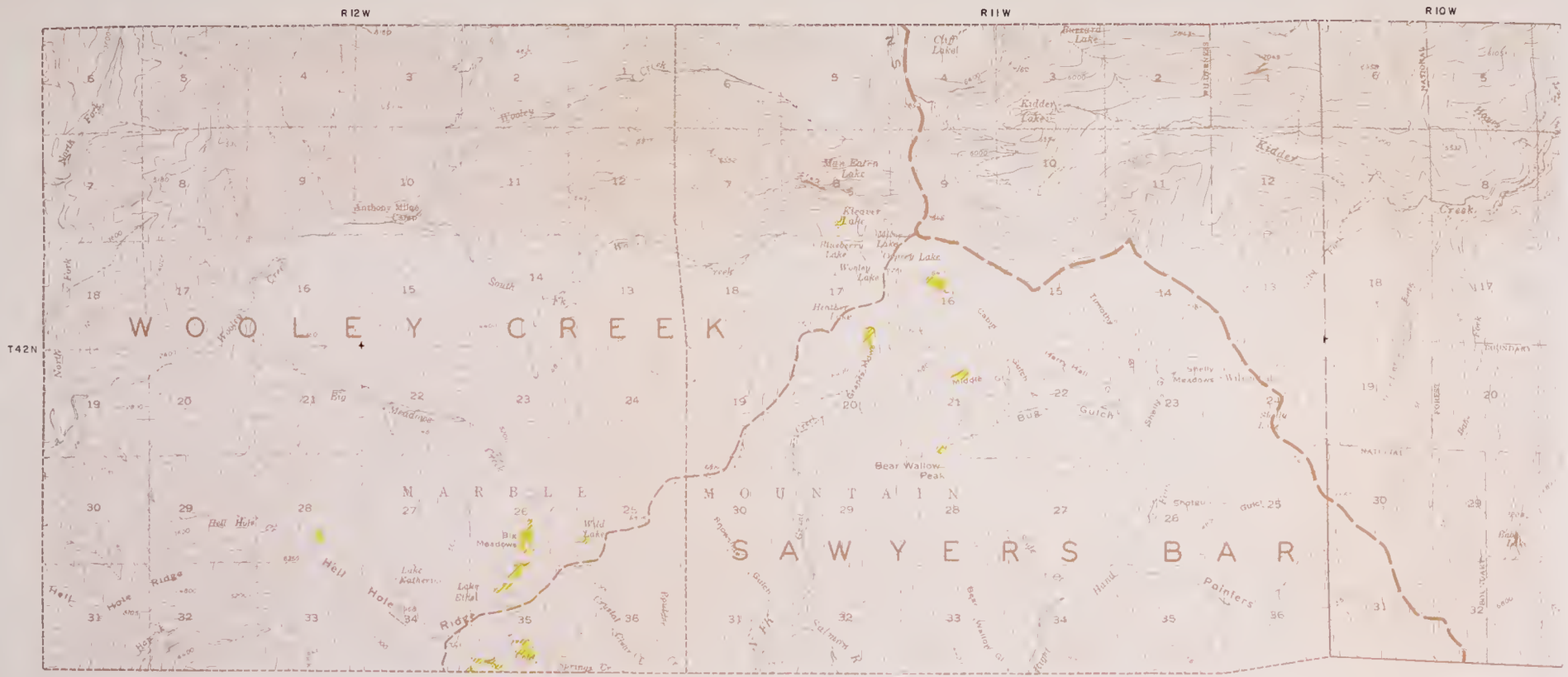

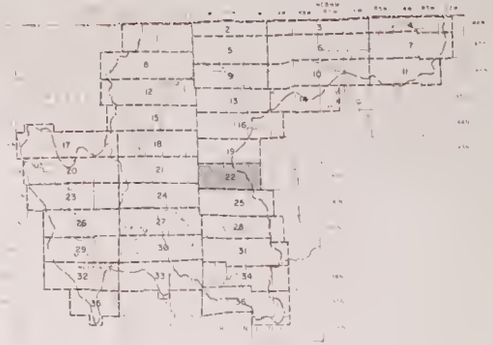

INDEX TO SHEETS

LEGEND

GRAVITY DIVERSION	NONE — LANDS RECEIVING FULL IRRIGATION
PUMP DIVERSION	NONE — LANDS RECEIVING PARTIAL IRRIGATION
DIVERSION CANAL OR DITCH	NONE — LANDS USUALLY IRRIGATED BUT IDLE OR FALLOW IN 1958
NATURAL CHANNEL USED AS DITCH	NATURALLY IRRIGATED MEADOWLANDS
DIVERSION PIPE	NONE — DRY-FARMED LANDS
STREAM GAGING STATION	NONE — URBAN LANDS
POWERHOUSE	NONE — RECREATIONAL LANDS
HYDROGRAPHIC UNIT BOUNDARY	
SUBUNIT BOUNDARY	

KEY TO NUMBERING SYSTEM

DIVERSIONS SHOWN ARE NUMBERED BY TOWNSHIP, RANGE AND SUBDIVISION OF SECTION, eg DIVERSION 17N/7E-34F1

STATE OF CALIFORNIA
THE RESOURCES AGENCY OF CALIFORNIA
DEPARTMENT OF WATER RESOURCES
NORTHERN BRANCH
LAND AND WATER USE
KLAMATH RIVER HYDROGRAPHIC UNIT

LAND AND WATER USE

T 42 N, R10-12 W MDB&M

1958

SCALE OF FEET
2000 0 2000 4000 6000

R1E
R2E
R3E
T12N
HUMBOLDT CO
KLAMATH
PRAIRIE CREEK REDWOODS STATE PARK
Prairie Creek
Redwood Creek
Ah Pah Creek
Ah Pah Ridge
Bear Pacwan
Blue Creek Lodge
Blue Creek
BLUE CREEK
SIX RIVERS NATIONAL FOREST
SRNP
SRNF
BM 1459
BM 856
BM 1508
BM 1678
BM 1800
BM 1380

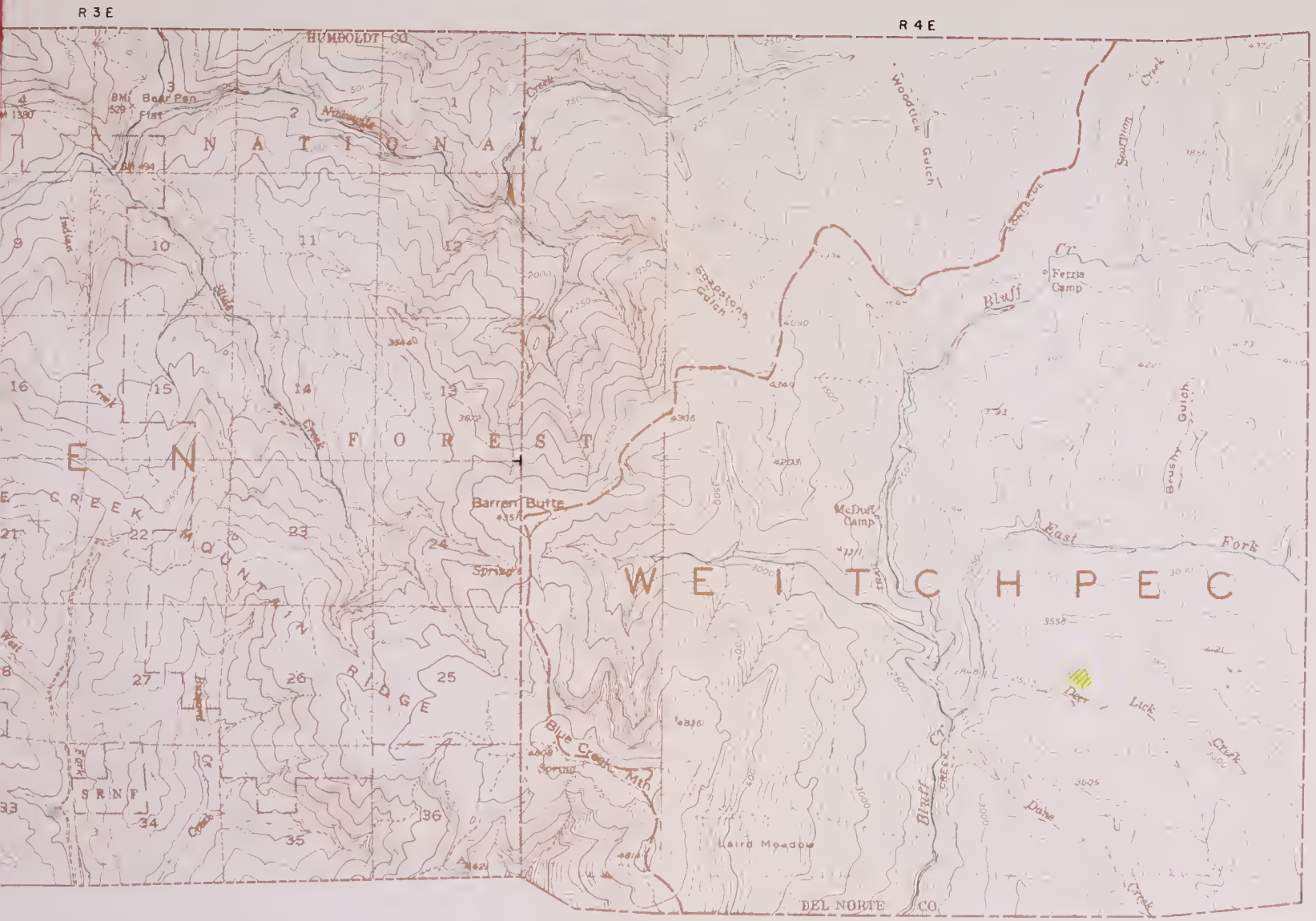

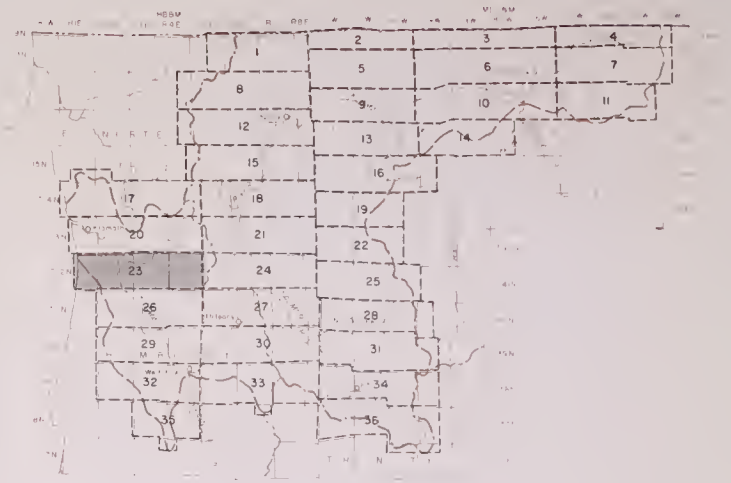

INDEX TO SHEETS

LEGEND

- GRAVITY DIVERSION
- PUMP DIVERSION
- DIVERSION CANAL OR DITCH
- NATURAL CHANNEL USED AS DITCH
- DIVERSION PIPE
- STREAM GAGING STATION
- POWERHOUSE
- HYDROGRAPHIC UNIT BOUNDARY
- SUBUNIT BOUNDARY

- NONE — LANDS RECEIVING FULL IRRIGATION
- NONE — LANDS RECEIVING PARTIAL IRRIGATION
- NONE — NORMALLY IRRIGATED BUT CLEAR OR FALLOW IN 1958
- NATURAL IRRIGATED MEADOWLANDS
- NONE — RURAL FARMLANDS
- NONE — URBAN LANDS
- RECREATIONAL LANDS

KEY TO NUMBERING SYSTEM

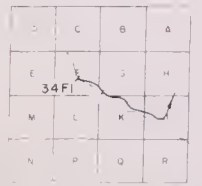

DIVERSIONS SHOWN ARE NUMBERED BY TOWNSHIP, RANGE AND SUBDIVISION OF SECTION e.g. DIVERSION 7N 7E 34F1

STATE OF CALIFORNIA
THE RESOURCES AGENCY OF CALIFORNIA
DEPARTMENT OF WATER RESOURCES
NORTHERN BRANCH
LAND AND WATER USE
KLAMATH RIVER HYDROGRAPHIC UNIT

LAND AND WATER USE

T 12 N, R 1 - 4 E H B&M
1958

SCALE OF FEET
2000 4000 6

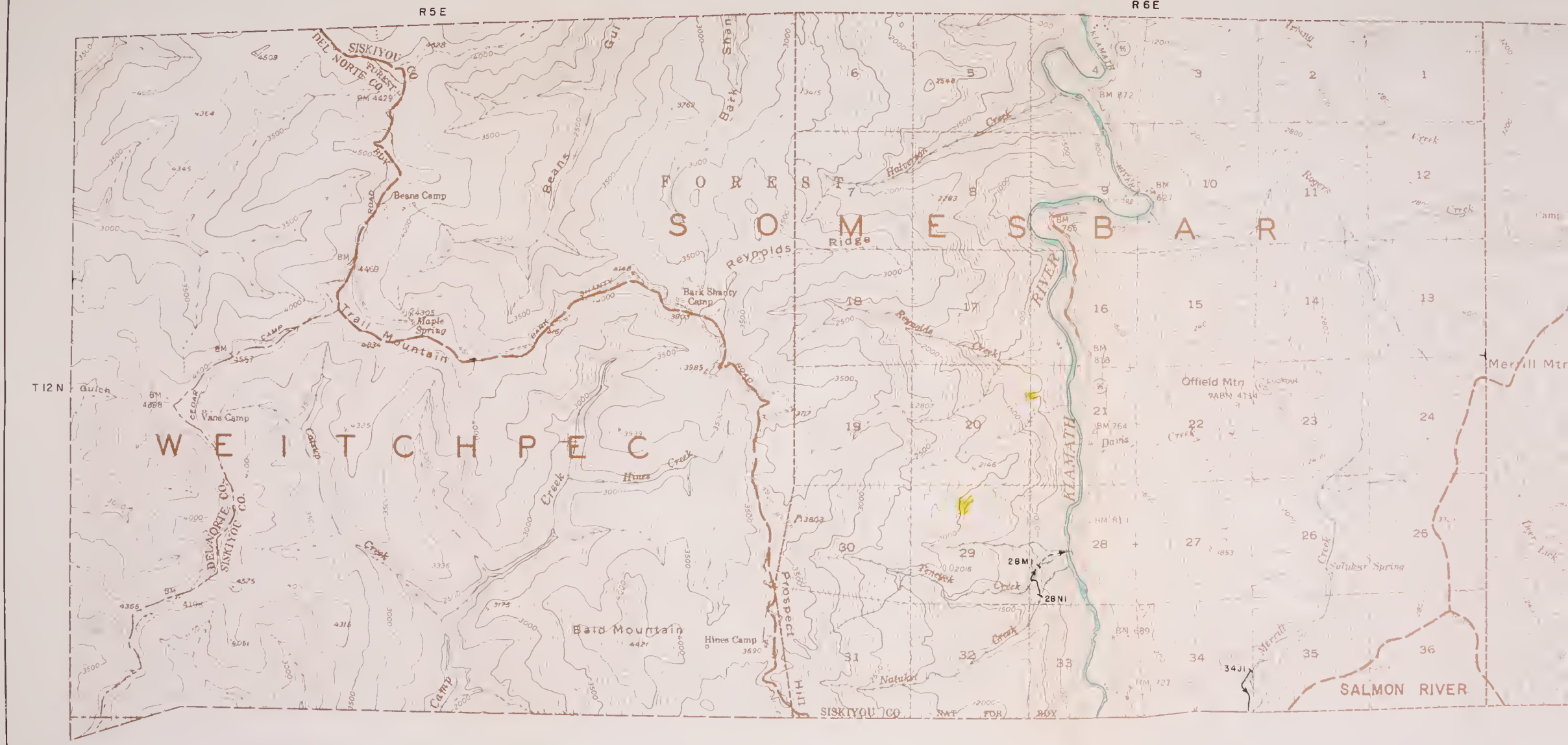
R5E
R6E
T12N
SISKIYOU CO
DEL NORTE CO
FOREST
Beans Camp
Beans
Bark Shanty
Bark Shanty Camp
Maple Spring
Trail Mountain
Vans Camp
Cedar
Camp
Gulch
WEITCHPEC
FOREST
SOMES BAR
Ridge
Reynolds
Reynolds Creek
Halfway
Rogers
Creek
Irving
Hines Creek
Bald Mountain
Hines Camp
Peridotite Hill
Natuka
Fenebok
Offield Mtn
Merrill Mtr
Merrill
Dams
Sulphur Spring
RIVER
KLAMATH
SALMON RIVER
DELAORTE CO.
SISKIYOU CO.
28M1
28N1
34J1
BM 4429
BM 4468
BM 4888
BM 872
BM 827
BM 818
BM 764
BM 689
BM 727
4428
4468
4557
4575
4316
4421
3690
3985
3932
3803
3336
3175
4146
4305
3834
3777
3557
3415
3762
3768
2807
2146
2016
1853
1783
1400
1200
1000
800
600
500
400
300
200
100

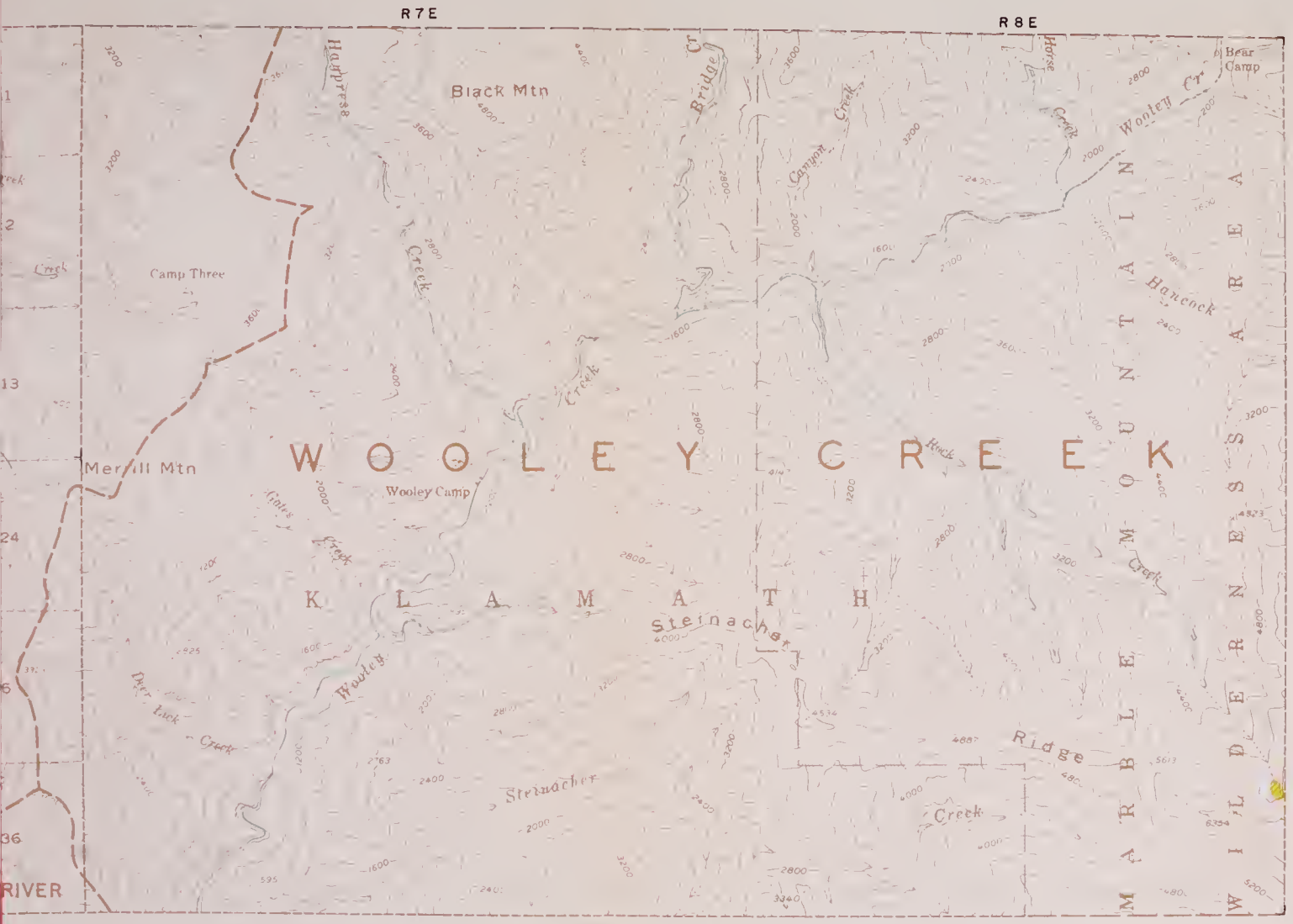

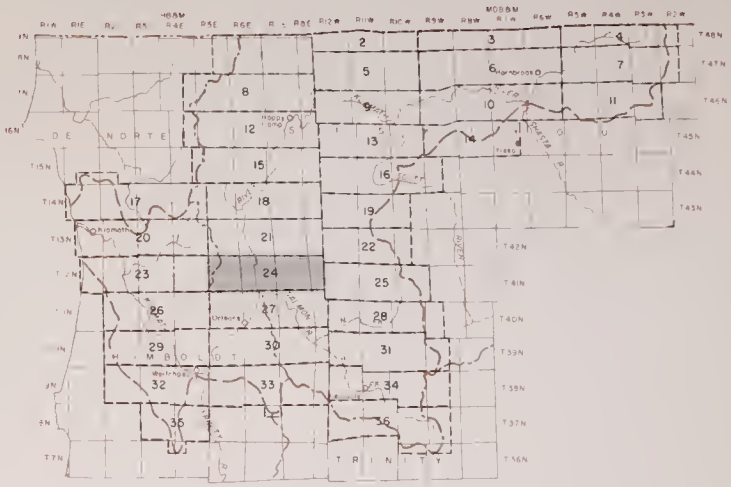

GRAVITY DIVERSION
PUMP DIVERSION
DIVERSION CANAL OR DITCH
NATURAL CHANNEL USED AS DITCH
DIVERSION PIPE
STREAM GAGING STATION
POWERHOUSE
HYDROGRAPHIC UNIT BOUNDARY
SUBUNIT BOUNDARY

LEGEND

NONE	LANDS RECEIVING FULL IRRIGATION
NONE	LANDS RECEIVING PARTIAL IRRIGATION
NONE	LAND USUALLY IRRIGATED BUT IDLE OR FALLOW IN 1958
	NATURALLY IRRIGATED MEADOWLANDS
NONE	DRY FARMED LANDS
NONE	URBAN LANDS
NONE	RECREATIONAL LANDS

KEY TO NUMBERING SYSTEM

DIVERSIONS SHOWN ARE NUMBERED BY TOWNSHIP, RANGE AND SUBDIVISION OF SECTION, eg DIVERSION 12N 7E-34F1

STATE OF CALIFORNIA
THE RESOURCES AGENCY OF CALIFORNIA
DEPARTMENT OF WATER RESOURCES
NORTHERN BRANCH
LAND AND WATER USE
KLAMATH RIVER HYDROGRAPHIC UNIT

LAND AND WATER USE

T 12 N, R5-8 E H 88M
1958

SCALE OF FEET
2000 4000 6000

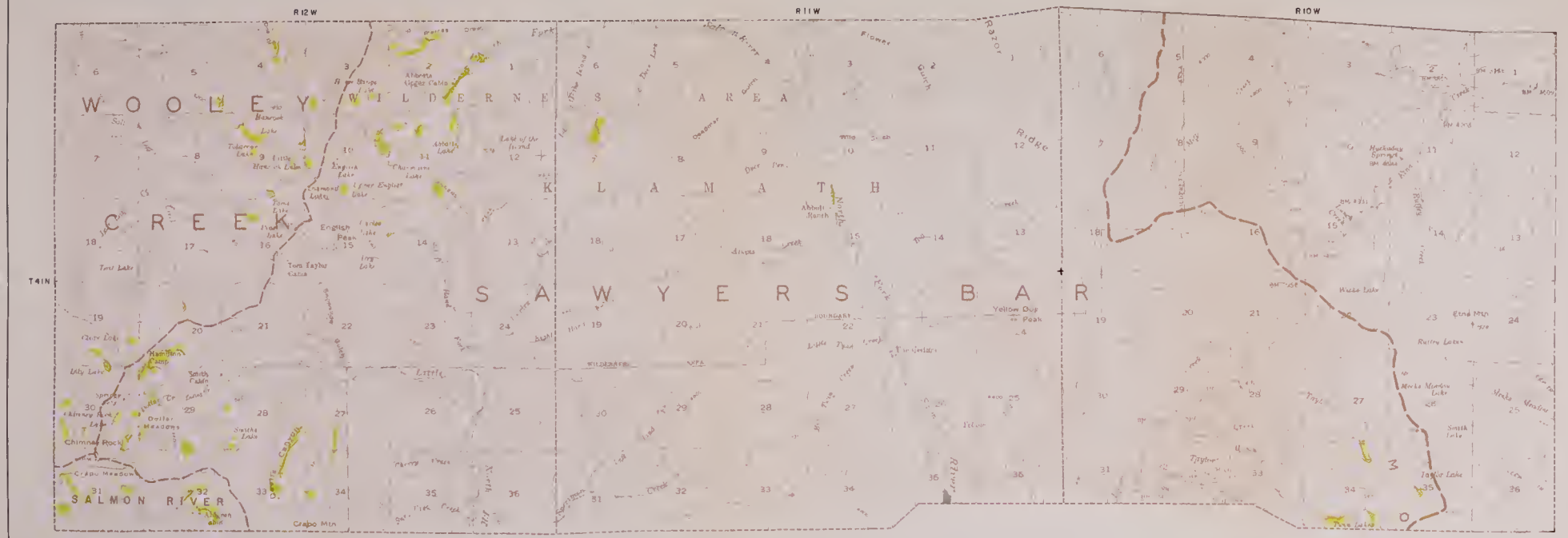

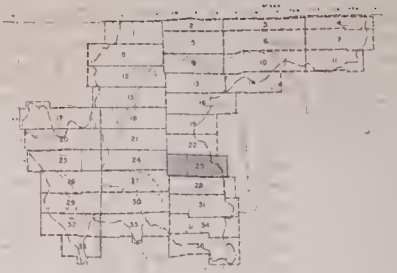

LEGEND

SOME	LANDS RECEIVING SUPPLEMENTAL IRRIGATION
NONE	LANDS IRRIGABLE BUT IDLE OR FALLOW IN 1958
NONE	NATURALLY IRRIGATED MEADOWLANDS
SOME	IRRIGATED FARMLANDS
SOME	URBAN LANDS
	RECREATIONAL LANDS

KEY TO NUMBERING SYSTEM

LEGEND SHOWN ARE NUMBERED BY TOWNSHIP, RANGE AND SUBDIVISION OF SECTION, AS EXEMPLIFIED BY THE SHADED SECTION

STATE OF CALIFORNIA
THE RESOURCES AGENCY OF CALIFORNIA
DEPARTMENT OF WATER RESOURCES
NORTHERN BRANCH

LAND AND WATER USE
KLAMATH RIVER HYDROGRAPHIC UNIT

LAND AND WATER USE

T 41 N, R10-12 W MDB&M
1958

SCALE OF FEET

INDEX TO SHEETS

LEGEND

KEY TO NUMBERING SYSTEM

STATE OF CALIFORNIA
THE RESOURCES AGENCY OF CALIFORNIA
DEPARTMENT OF WATER RESOURCES
NORTHERN BRANCH
LAND AND WATER USE
KLAMATH RIVER HYDROGRAPHIC UNIT

LAND AND WATER USE

T11N, R2-4E H.B.&M.

1958

R5E
R6E
T11N
HUMBOLDT CO
SISKIYOU CO
SOMES BAR
Somes Bar
Junction School
Sugarloaf
Donahue Flat
Mussel Rock Mine
Salmon River at Somesbar
Klamath River at Somesbar
Three-dollar Bar
Solmon
Oak Bill
Mud Creek
Roaring
Reece Homestead
Black Mtn
3209
Cedar Creek
Head Camp
First Cr
Second Cr
Third Cr
Lowrie Gulch
Water
China Gulch
Camp
Christie Gulch
Slide Gulch
Cedar Spring
CAMP
Dyer Place
Dyer Gulch
ROAD
Cedar
Gulch
Hunter Little Ranch
Cape Horn
Creek
Crawford
Bacon Flat
Orleans
Range
LUMBER MILL
Old Mine
Perch Cr Camp
Campground
Perch
Creek
Somes Mtn
FOREST
Fivemile Creek
Wakkinoma Cr
Duncan
Canyon
Creek
KLAMATH
RIVER
NATIONAL FOREST
TRINITY
BM 4180
BM 3905
BM 3636
BM 3154
BM 2957
BM 3611
BM 2878
BM 2310
BM 2387
BM 534
BM 670
BM 652
BM 897
BM 688
BM 583
BM 720
BM 648
BM 4
20F1
21E1
20J1
25J1
32B1
32A1
32A2
31M1

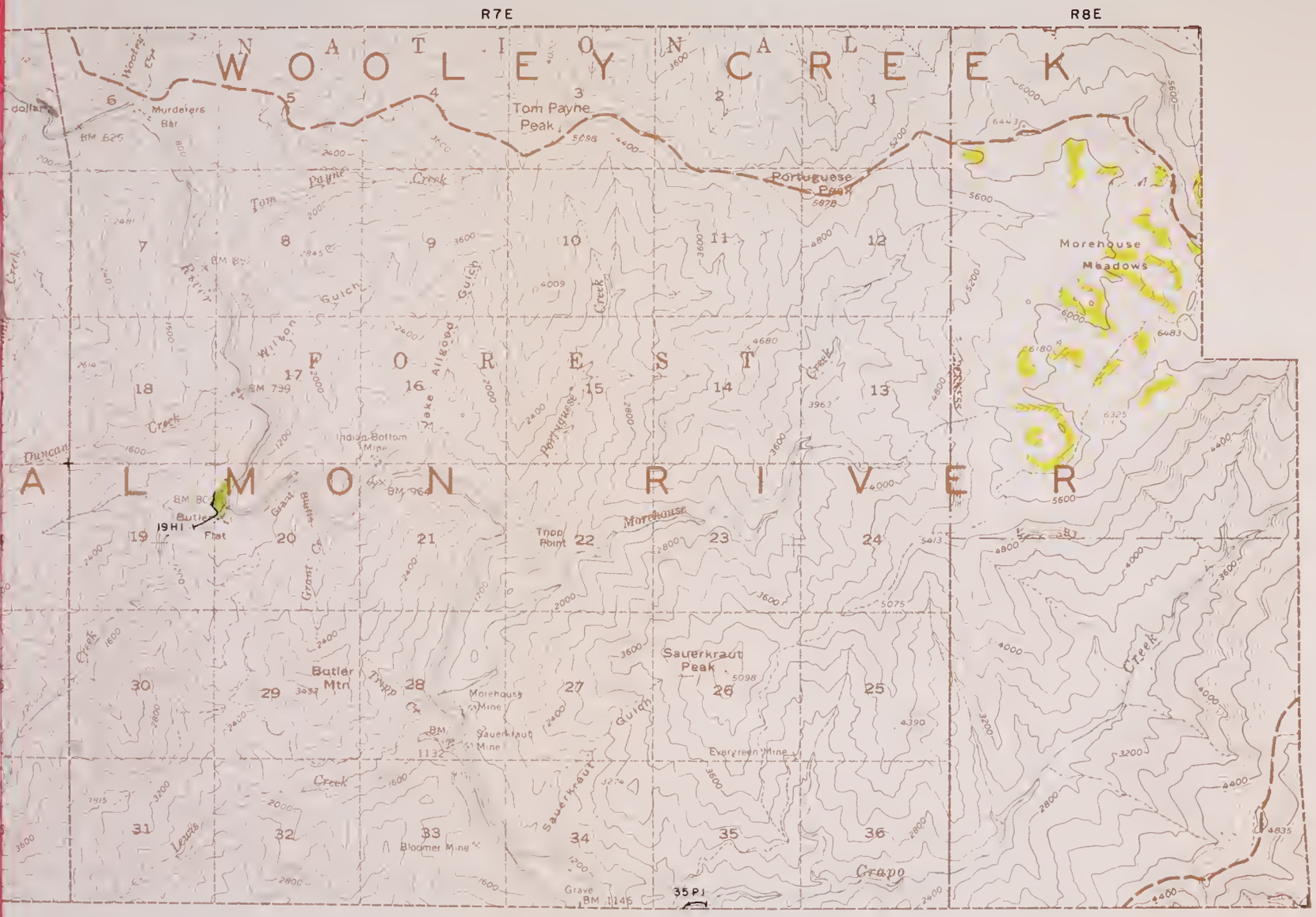

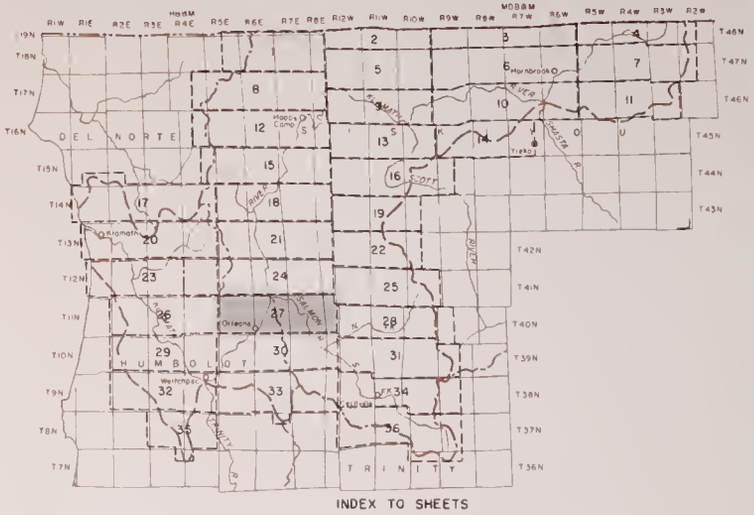

KEY TO NUMBERING SYSTEM

DIVERSIONS SHOWN ARE NUMBERED BY TOWNSHIP, RANGE AND SUBDIVISON OF SECTION, eg DIVERSION 17N/7E-34F1

STATE OF CALIFORNIA
THE RESOURCES AGENCY OF CALIFORNIA
DEPARTMENT OF WATER RESOURCES
NORTHERN BRANCH
LAND AND WATER USE
KLAMATH RIVER HYDROGRAPHIC UNIT

LAND AND WATER USE

T 11 N, R 5-8 E HB&M
1958

SCALE OF FEET
2000 0 2000 4000 6000

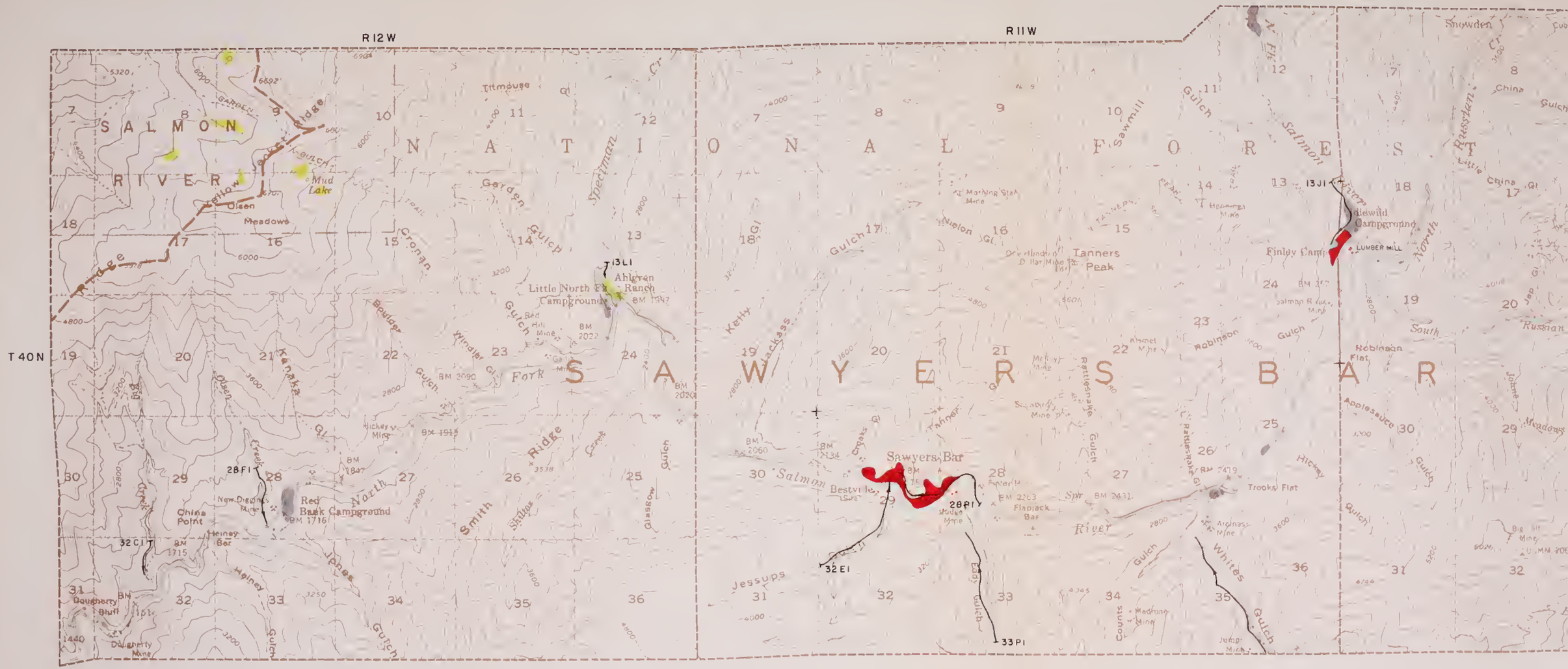
R12W
R11W
T40N
SALMON
RIVER
NATIONAL FOREST
SAWYERS BAR
Ridge
Gardner
Mud Lake
Olsen
Meadows
Titmouse
Spectman Cr.
Garden
Gulch
Cronan
Ahlgren
Little North Fk. Ranch
Campground
Bed Rock Hill Mine
Windfall
Fork
Kanaka
Smith
Shasta
Glasgow
Hickey Mine
Red Buck Campground
China Point
New Diggins Mine
Heiney Bar
Heiney
Jones
Dougherty Bluff
Dougherty Mine
Kelly
Blackass
Salmon
Bestville
Sawyers Bar
Jessups
Tanners Peak
Rattlesnake
Flapjack Bar
Trooks Flat
Whites
Counts
Madrone Mine
Sawmill
Salmon River
Wildwood Campground
Finley Camp
Lumber Mill
Robinson
Robinson Flat
Applesauce
Hickey
Meadows
Russian
China
Snowden
28F1
32C1
28P1
32E1
33P1
13J1
13L1

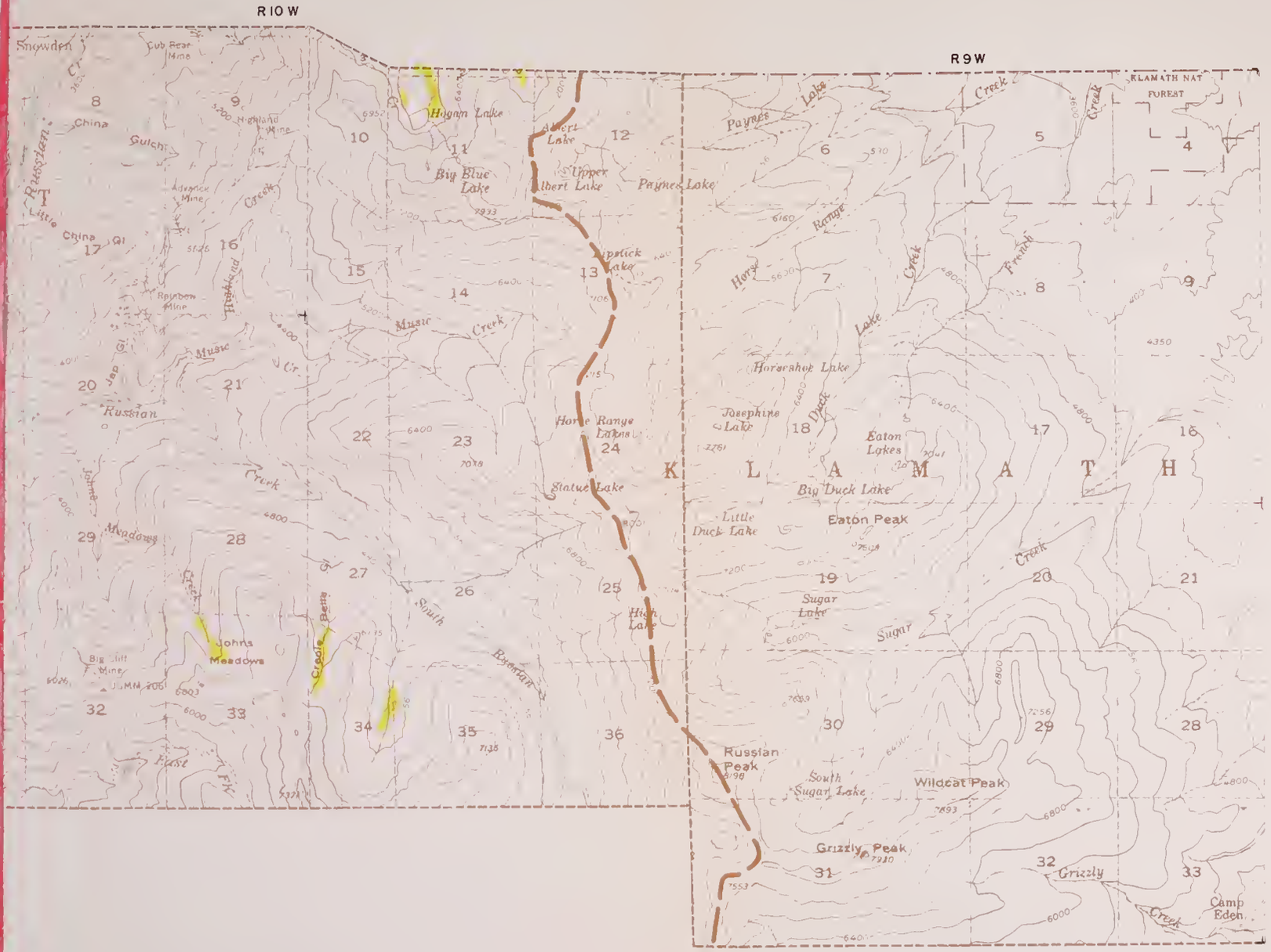

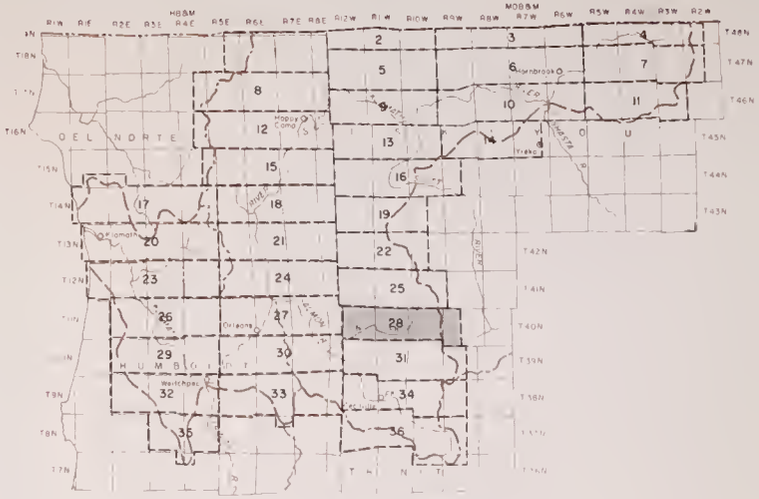

KEY TO NUMBERING SYSTEM

DIVERSIONS SHOWN ARE NUMBERED BY TOWNSHIP, RANGE AND SUBDIVISON OF SECTION, eg DIVERSION 17N/7E-34F1

STATE OF CALIFORNIA
THE RESOURCES AGENCY OF CALIFORNIA
DEPARTMENT OF WATER RESOURCES
NORTHERN BRANCH
LAND AND WATER USE
KLAMATH RIVER HYDROGRAPHIC UNIT

LAND AND WATER USE

T 40 N, R 9-12 W MDB&M
1958

SCALE OF FEET
2000 0 2000 4000 6000

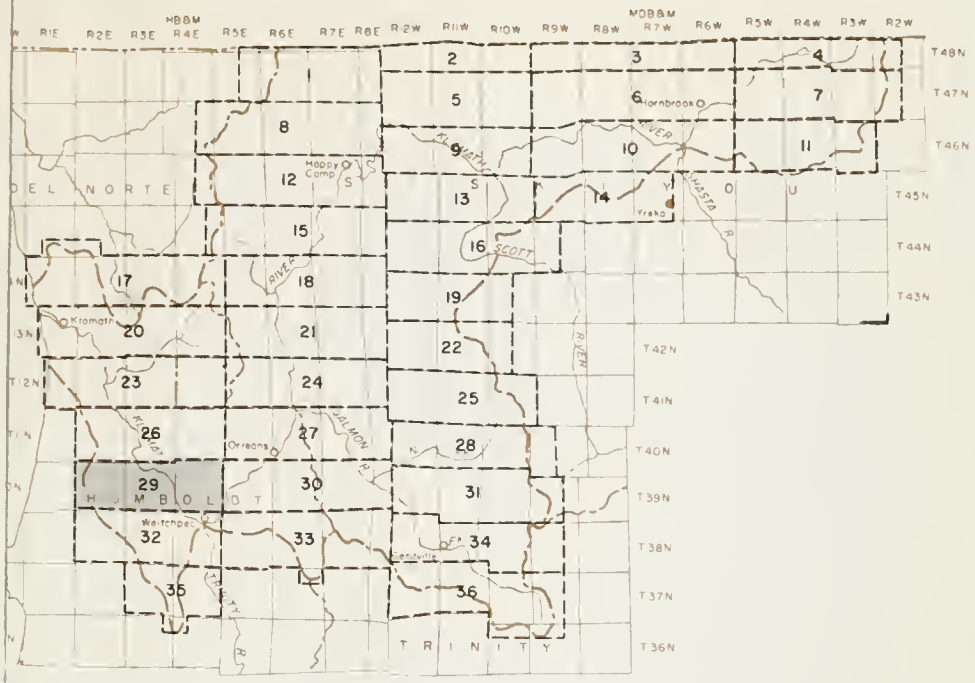

INDEX TO SHEETS

LEGEND

- GRAVITY DIVERSION
- PUMP DIVERSION
- DIVERSION CANAL OR DITCH
- NATURAL CHANNEL USED AS DITCH
- DIVERSION PIPE
- STREAM GAGING STATION
- POWERHOUSE
- HYDROGRAPHIC UNIT BOUNDARY
- SUBUNIT BOUNDARY

- LANDS RECEIVING FULL IRRIGATION
- NONE — LANDS RECEIVING PARTIAL IRRIGATION
- LANDS USUALLY IRRIGATED BUT IDLE OR FALLOW IN 1958
- NATURALLY IRRIGATED MEADOWLANDS
- DRY-FARMED LANDS
- URBAN LANDS
- RECREATIONAL LANDS

MBERING SYSTEM

WN ARE NUMBERED BY
E AND SUBDIVISON OF
ERSION 17N/7E-34F1

STATE OF CALIFORNIA
THE RESOURCES AGENCY OF CALIFORNIA
DEPARTMENT OF WATER RESOURCES
NORTHERN BRANCH
LAND AND WATER USE
KLAMATH RIVER HYDROGRAPHIC UNIT

LAND AND WATER USE

T 10 N, R 2 - 4 E HB&M

1958

SCALE OF FEET

2000 0 2000 4000 6000

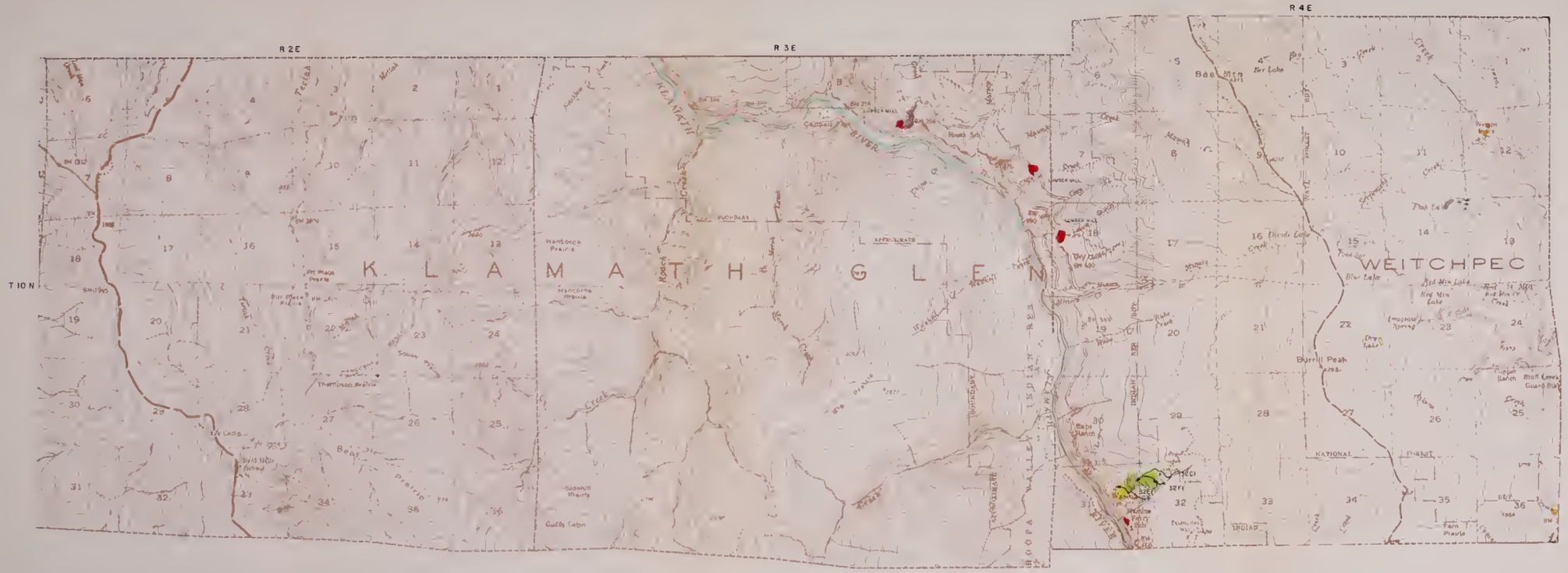
R 2 E
R 3 E
R 4 E
T 10 N
K L A M A T H G L E N
WEITCHPEC
Burrill Peak
Beaty Prairie
Thompson Prairie
Hansford Prairie
Cutoff Cabin
Beaty Ranch
Beaty Station
Blue Lake
Big Lake
Big Meadow
Bald Hills Summit
Cappell Creek
Lower Mill
Dry Creek
Blue Creek
Indian Creek
Klamath River
Trinity River
Hoopa Valley Indian Reservation
Yurok Indian Reservation
Six Rivers National Forest
Bald Hills Road
Redwood Highway
Arcata-Klamath
Orick-Klamath
Weitchpec-Orleans
Weitchpec-Hoopa
Weitchpec-Burrill Peak
Weitchpec-Blue Lake
Weitchpec-Bald Hills
Weitchpec-Big Lake
Weitchpec-Beaty Prairie
Weitchpec-Thompson Prairie
Weitchpec-Hansford Prairie
Weitchpec-Cutoff Cabin
Weitchpec-Beaty Ranch
Weitchpec-Beaty Station

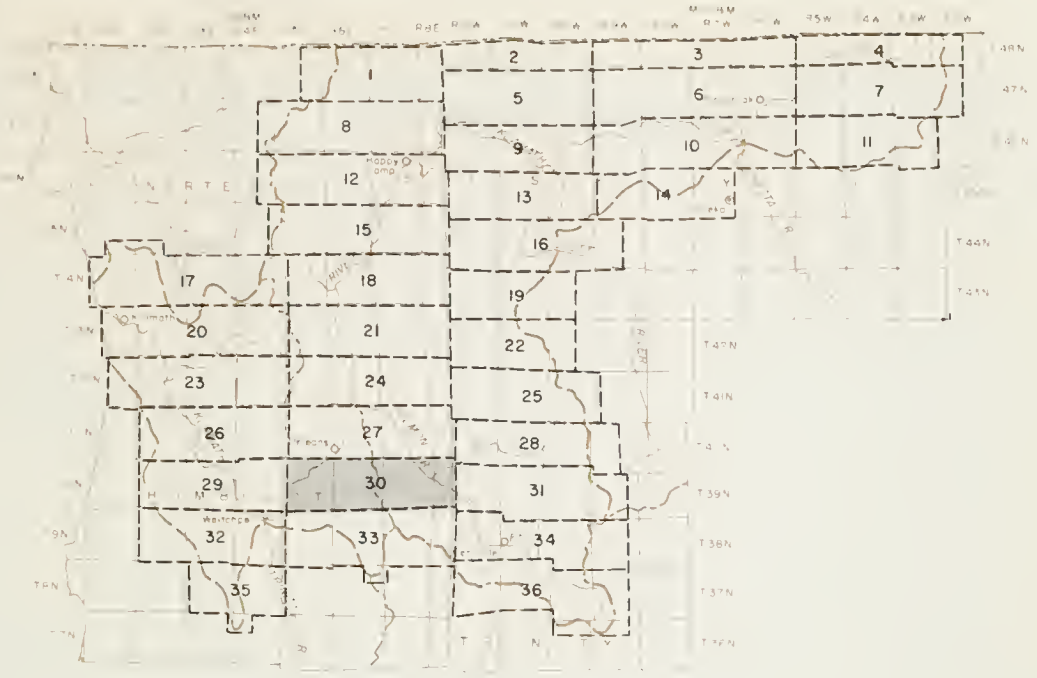

INDEX TO SHEETS

GRAVITY DIVERSION
PUMP DIVERSION
DIVERSION CANAL OR DITCH
NATURAL CHANNEL USED AS DITCH
DIVERSION PIPE
STREAM GAGING STATION
POWERHOUSE
HYDROGRAPHIC UNIT BOUNDARY
SUBUNIT BOUNDARY

LEGEND

LANDS RECEIVING FULL IRRIGATION
NONE — LANDS RECEIVING PARTIAL IRRIGATION
NONE — LANDS USUALLY IRRIGATED BUT IDLE OR FALLOW IN 1958
NATURALLY IRRIGATED MEADOWLANDS
DRY-FARMED LANDS
NONE — URBAN LANDS
RECREATIONAL LANDS

KEY TO NUMBERING SYSTEM

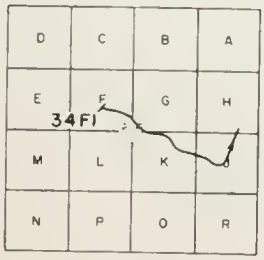

DIVERSIONS SHOWN ARE NUMBERED BY TOWNSHIP, RANGE AND SUBDIVISON OF SECTION, eg DIVERSION 17N/7E-34F1

STATE OF CALIFORNIA
THE RESOURCES AGENCY OF CALIFORNIA
DEPARTMENT OF WATER RESOURCES
NORTHERN BRANCH

LAND AND WATER USE
KLAMATH RIVER HYDROGRAPHIC UNIT

LAND AND WATER USE

T 10 N, R 5 - 8 E H B&M
1958

SCALE OF FEET
2000 0 2000 4000 6000

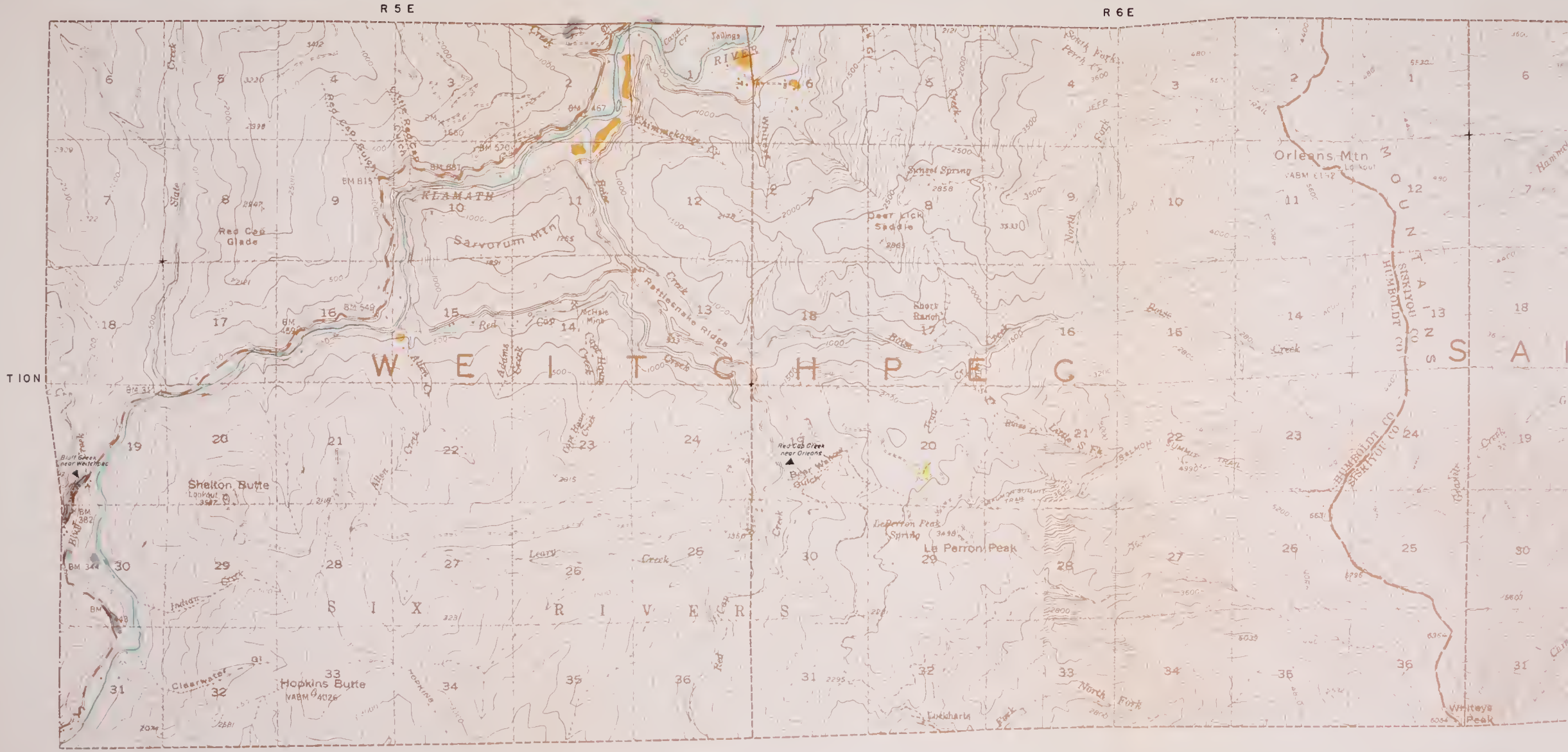
R 5 E
R 6 E
TION
W E I T C H P E C
S I X R I V E R S
Shelton Butte
Lookout
Hopkins Butte
Orleans Mtn
Lookout
Le Perron Peak
Whiteys Peak
Red Cap Glade
Sarvorum Mtn
Rattlesnake Ridge
Deer Lick Saddle
Knock Ranch
Red Cap Creek near Orleans
Bluff Creek near Weitchpec
Clearwater
Indian
Leary
Creek
Klamath
Humboldt Co
Siskiyou Co
North Fork
Salmon Summit Trail

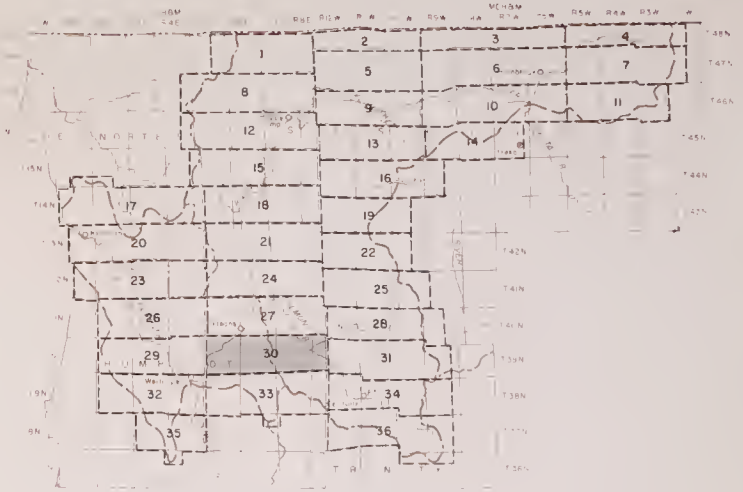

INDEX TO SHEETS

LEGEND

- GRAVITY DIVERSION
- PUMP DIVERSION
- DIVERSION CANAL OR DITCH
- NATURAL CHANNEL USED AS DITCH
- DIVERSION PIPE
- STREAM GAGING STATION
- POWERHOUSE
- HYDROGRAPHIC UNIT BOUNDARY
- SUBUNIT BOUNDARY

- LANDS RECEIVING FULL IRRIGATION
- NONE — LANDS RECEIVING PARTIAL IRRIGATION
- NONE — LANDS USUALLY IRRIGATED BUT IDLE OR FALLOW IN 1958
- NATURALLY IRRIGATED MEADOWLANDS
- DRY-FARMED LANDS
- NONE — URBAN LANDS
- RECREATIONAL LANDS

KEY TO NUMBERING SYSTEM

DIVERSIONS SHOWN ARE NUMBERED BY TOWNSHIP, RANGE AND SUBDIVISON OF SECTION. eg DIVERSION 17N/7E-34F1

STATE OF CALIFORNIA
THE RESOURCES AGENCY OF CALIFORNIA
DEPARTMENT OF WATER RESOURCES
NORTHERN BRANCH

LAND AND WATER USE
KLAMATH RIVER HYDROGRAPHIC UNIT

LAND AND WATER USE
T 10 N, R 5 - 8 E H B&M
1958

SCALE OF FEET
2000 0 2000 4000 6000

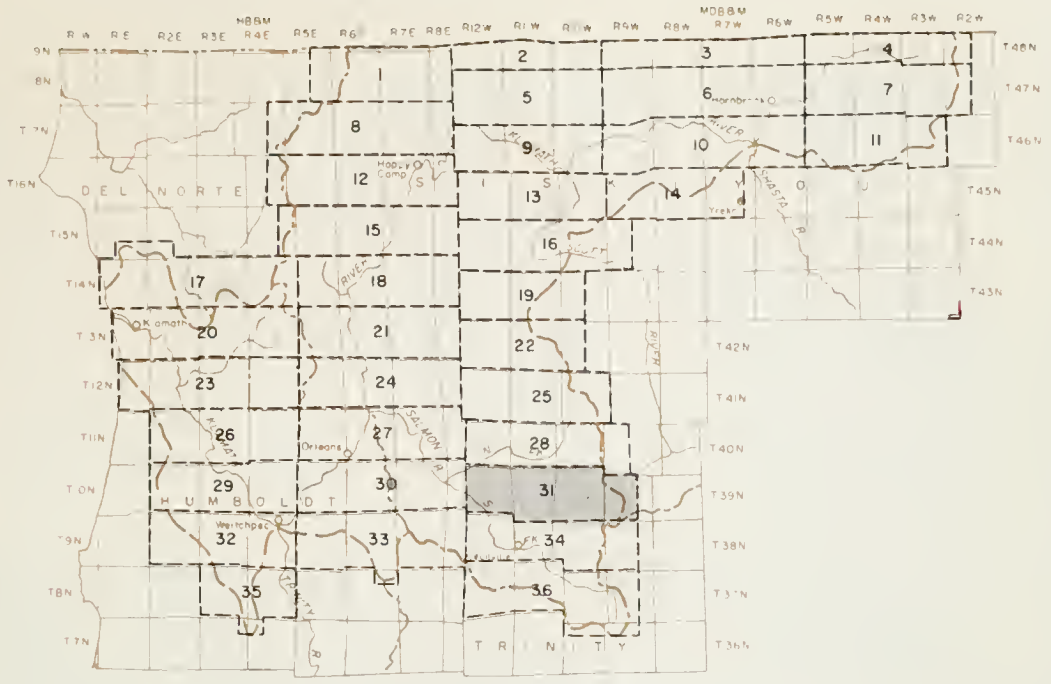

INDEX TO SHEETS

GRAVITY DIVERSION
PUMP DIVERSION
DIVERSION CANAL OR DITCH
NATURAL CHANNEL USED AS DITCH
DIVERSION PIPE
STREAM GAGING STATION
POWERHOUSE
HYDROGRAPHIC UNIT BOUNDARY
SUBUNIT BOUNDARY

LEGEND

	LANDS RECEIVING FULL IRRIGATION
NONE	LANDS RECEIVING PARTIAL IRRIGATION
NONE	LANDS USUALLY IRRIGATED BUT IDLE OR FALLOW IN 1958
	NATURALLY IRRIGATED MEADOWLANDS
NONE	DRY FARMED LANDS
NONE	URBAN LANDS
	RECREATIONAL LANDS

KEY TO NUMBERING SYSTEM

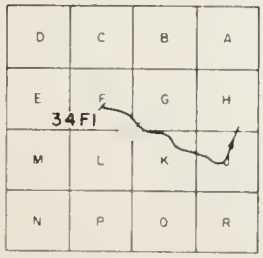

DIVERSIONS SHOWN ARE NUMBERED BY TOWNSHIP, RANGE AND SUBDIVISON OF SECTION, eg DIVERSION 17N/7E-34F1

STATE OF CALIFORNIA
THE RESOURCES AGENCY OF CALIFORNIA
DEPARTMENT OF WATER RESOURCES
NORTHERN BRANCH
LAND AND WATER USE
KLAMATH RIVER HYDROGRAPHIC UNIT

LAND AND WATER USE

T 39 N, R 9 – 12 W MD B&M

1958

SCALE OF FEET

2000 0 2000 4000 6000

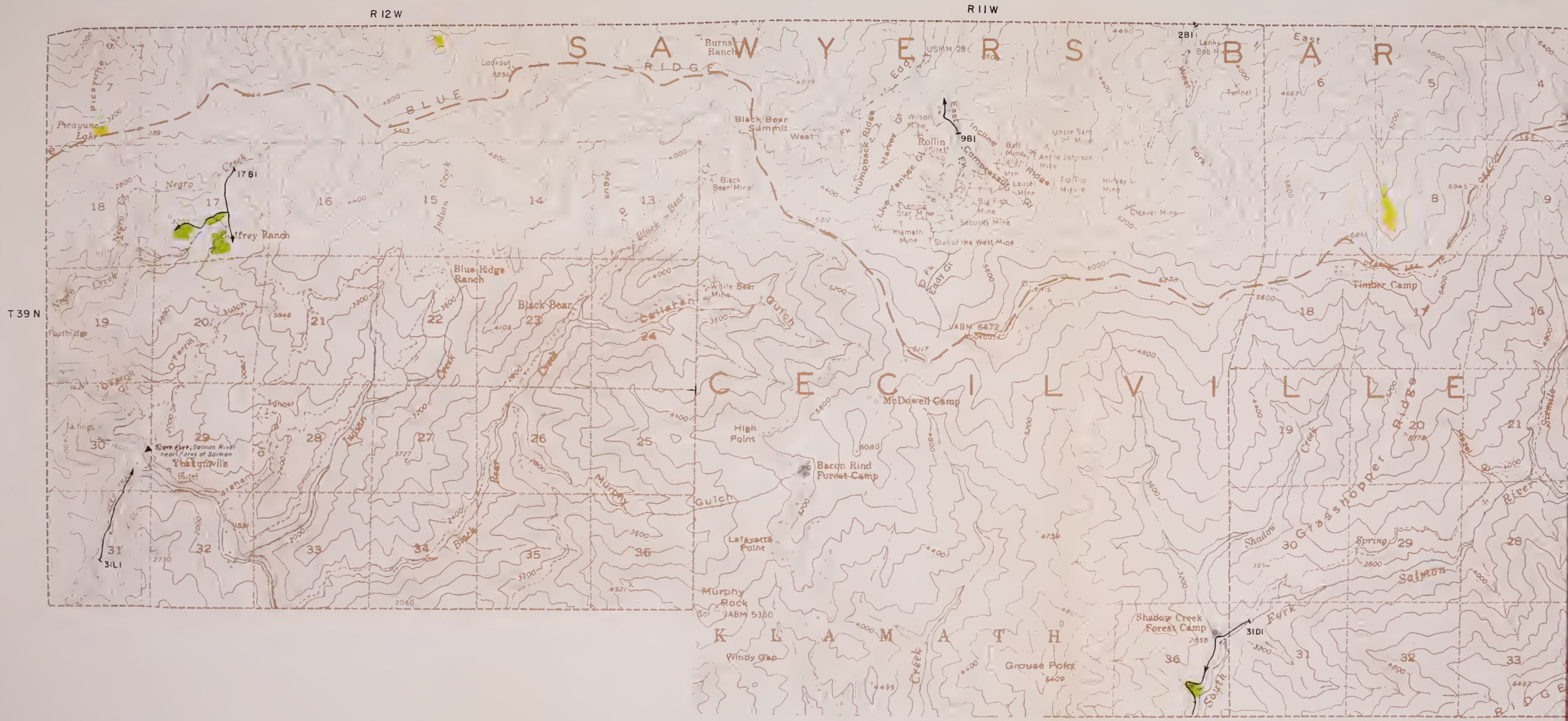
R 12 W
R 11 W
T 39 N
SAWYERS BAR
RIDGE
BLUE
CECIL VILLE
KLAMATH
Burns Ranch
Lookout
Black Bear Summit
Rollin (Site)
Wilson Mine
Humpback Ridge
Harlow Gl
Lake Yankee Gl
Evening Star Mine
Klamath Mine
Eddy Gl
Bell Mine
Angie Johnson Mine
Tiptop Mine
Hickey L Mine
Cleaver Mine
Big Fish Mine
Security Mine
State of the West Mine
Incline Compressor
East Fk
West Fk
South Fk
Middle Fk
Tunnel
USMM 28
Lanky Bob Mine
Timber Camp
Pickaninny Gl
Picayune Lake
Negro Creek
Negro Gl
Indian Creek
Black Bear Mine
Black Bear Gulch
Caribou Gulch
Blue Ridge Ranch
Black Bear
Geoffrey Ranch
Yorkville
Yorkville Gulch
Yorkville Ridge
Fort Ross, Salmon River near Forks of Salmon
Forks of Salmon
Tunnel
Indian Creek
Murphy Gulch
Murphy
Black Bear Creek
High Point
Bacon Rind Forest Camp
McDowell Camp
Lafayette Point
Murphy Rock
ABM 5350
Windy Gap
Grouse Point
ABM 6472
Shadow Creek Forest Camp
Shadow Creek
Grasshopper Ridge
Spring
Salmon River
South Fk
Stormville
1781
981
3101
3111
Ridge
Creek
Gulch
Gl
Fk
Mine
Camp
Point
Rock
Gap
Ridge
River
Fork

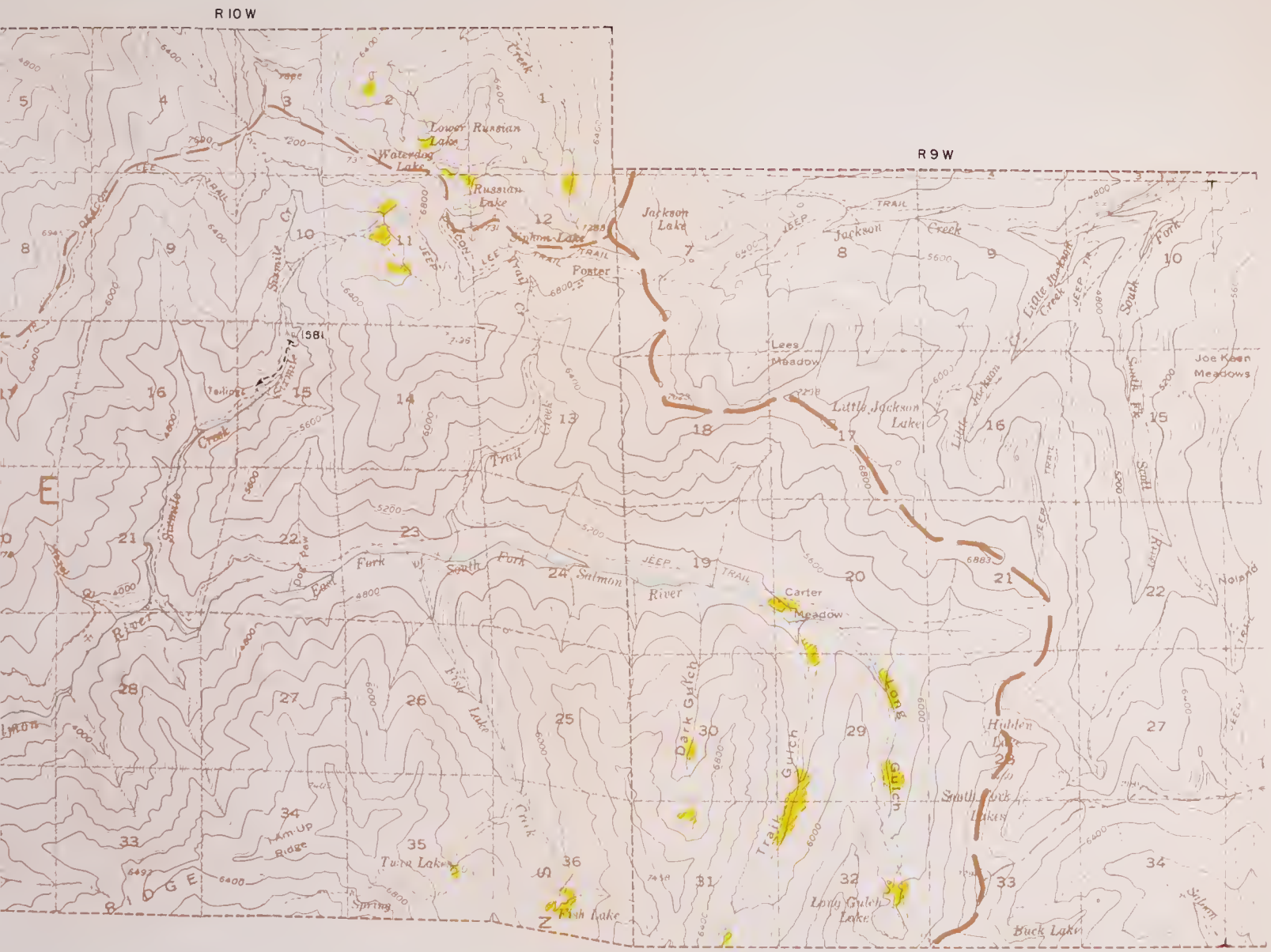

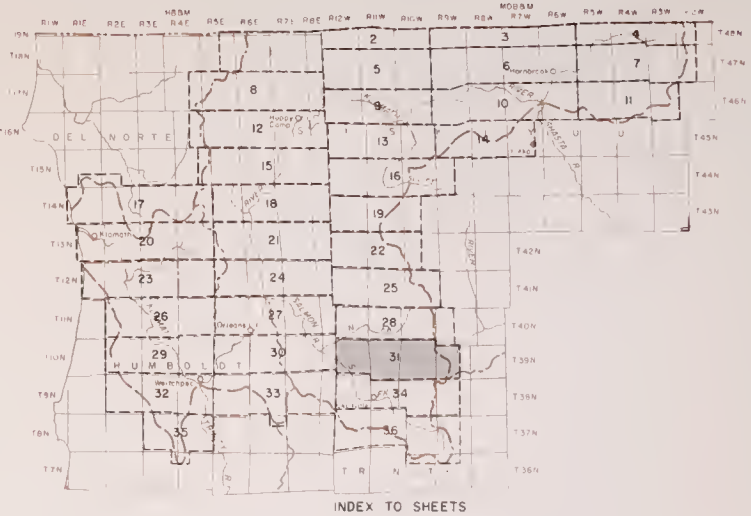

INDEX TO SHEETS

LEGEND

- GRAVITY DIVERSION
- PUMP DIVERSION
- DIVERSION CANAL OR DITCH
- NATURAL CHANNEL USED AS DITCH
- DIVERSION PIPE
- STREAM GAGING STATION
- POWERHOUSE
- HYDROGRAPHIC UNIT BOUNDARY
- SUBUNIT BOUNDARY

- LANDS RECEIVING FULL IRRIGATION
- NONE — LANDS RECEIVING PARTIAL IRRIGATION
- NONE — LANDS USUALLY IRRIGATED BUT IDLE OR FALLOW IN 1958
- NATURALLY IRRIGATED MEADOWLANDS
- NONE — DRY-FARMED LANDS
- NONE — URBAN LANDS
- RECREATIONAL LANDS

KEY TO NUMBERING SYSTEM

DIVERSIONS SHOWN ARE NUMBERED BY TOWNSHIP, RANGE AND SUBDIVISON OF SECTION, eg DIVERSION 17N/7E-34F1

STATE OF CALIFORNIA
THE RESOURCES AGENCY OF CALIFORNIA
DEPARTMENT OF WATER RESOURCES
NORTHERN BRANCH

LAND AND WATER USE
KLAMATH RIVER HYDROGRAPHIC UNIT

LAND AND WATER USE

T 39 N, R 9 – 12 W MDB&M
1958

SCALE OF FEET
2000 4000 6000

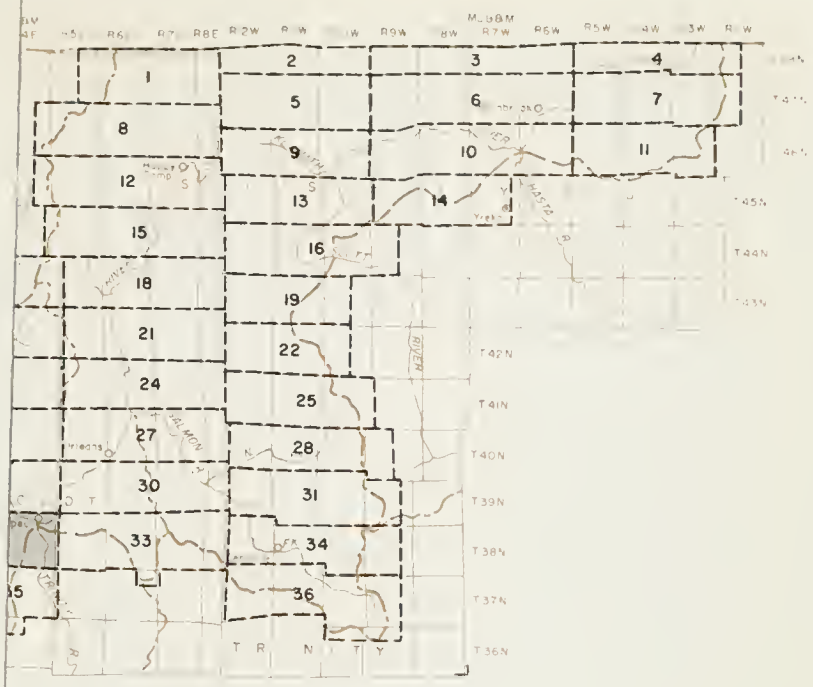

INDEX TO SHEETS

LEGEND

AVITY DIVERSION

MP DIVERSION

VERSION CANAL OR DITCH

TURAL CHANNEL USED AS DITCH

VERSION PIPE

REAM GAGING STATION

WERHOUSE

DROGRAPHIC UNIT BOUNDARY

BUNIT BOUNDARY

NONE	LANDS RECEIVING FULL IRRIGATION
NONE	LANDS RECEIVING PARTIAL IRRIGATION
NONE	LANDS USUALLY IRRIGATED BUT IDLE OR FALLOW IN 1958
NONE	NATURALLY IRRIGATED MEADOWLANDS
	DRY-FARMED LANDS
NONE	URBAN LANDS
	RECREATIONAL LANDS

STATE OF CALIFORNIA
THE RESOURCES AGENCY OF CALIFORNIA
DEPARTMENT OF WATER RESOURCES
NORTHERN BRANCH

LAND AND WATER USE
KLAMATH RIVER HYDROGRAPHIC UNIT

LAND AND WATER USE
T 9 N, R 2 – 4 E H B&M
1958

SCALE OF FEET
2000 0 2000 4000 6000

R2E
R3E
R4E
T9N
KLAMATH GLEN
HOOPA
WEITCHPEC
Eagle Ridge Prairie
Schoolhouse Peak
Coyote Peak
Ranger Mtn
Hog Ranch Prairie
Grasshopper Prairie
Burnt Ranch Prairie
Lindsay Ranch
Blood Camp
Parkdun Camp
Butte Camp
Dunn Prairie
Weitchpec
Saints Rest
Big Limb Camp
Bald Hill
Ridge
Creek
Gulch
Prairie
Camp
Ranch
Mountain
Hill
Flat
Bar
Valley
Meadows
Indian Creek
French Creek
Klamath River
Trinity River
Bull
Norton
Mizon
Coyote Creek
Burnt Ranch Creek
Hog Ranch Cr.
Little Prairie Creek
Schoolhouse Peak Trail
Ridge Trail
Indian Creek Trail
Bald Hill Trail
Trail
Road
Ford
Bridge
Ferry
Ranch
Cabin
Spring
Pond
Meadows
Orchard
Garden
Fence
Corral
Barn
Shed
Tank
Tower
Windmill
Pump
Well
Dam
Reservoir
Levee
Ditch
Canal
Flume
Pipeline
Powerline
Telephone Line
Railroad
Highway
Bridge
Culvert
Ford
Trail
Road
Creek
River
Stream
Lake
Pond
Swamp
Marsh
Meadow
Prairie
Valley
Ridge
Hill
Mountain
Peak
Flat
Bar
Camp

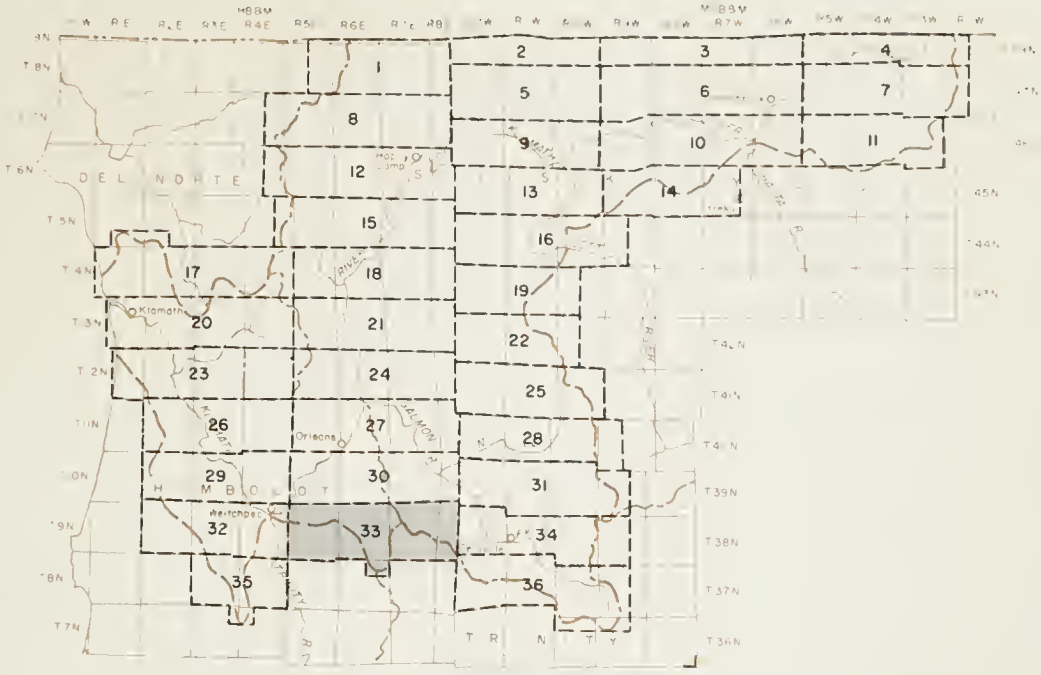

INDEX TO SHEETS

GRAVITY DIVERSION
PUMP DIVERSION
DIVERSION CANAL OR DITCH
NATURAL CHANNEL USED AS DITCH
DIVERSION PIPE
STREAM GAGING STATION
POWERHOUSE
HYDROGRAPHIC UNIT BOUNDARY
SUBUNIT BOUNDARY

LEGEND

NONE	LANDS RECEIVING FULL IRRIGATION
NONE	LANDS RECEIVING PARTIAL IRRIGATION
NONE	LANDS USUALLY IRRIGATED BUT IDLE OR FALLOW IN 1958
	NATURALLY IRRIGATED MEADOWLANDS
NONE	DRY-FARMED LANDS
NONE	URBAN LANDS
NONE	RECREATIONAL LANDS

KEY TO NUMBERING SYSTEM

DIVERSIONS SHOWN ARE NUMBERED BY TOWNSHIP, RANGE AND SUBDIVISON OF SECTION, eg DIVERSION 17N/7E-34F1

STATE OF CALIFORNIA
THE RESOURCES AGENCY OF CALIFORNIA
DEPARTMENT OF WATER RESOURCES
NORTHERN BRANCH

LAND AND WATER USE
KLAMATH RIVER HYDROGRAPHIC UNIT

LAND AND WATER USE

T8-9N, R5-8E HB&M
1958

SCALE OF FEET
2000 0 2000 4000 6000

R5E
R6E
T9N
T10N
T9N
Hopkins
Deerhorn Camp
Deerhorn Creek
Tenmile Spr.
Mill Creek Gap
Packsaddle Trail
Packsaddle Ridge
Black Mtn
Red Cap
Middle Fork Red
Red Cap Creek
Red Cap Prairie
Horse Trail Ridge
Middle Fork Mill Creek
Red Cap Hole
Mill Creek
Mill Creek Ridge
Schnable (Placer Diggings)
HUMBOLDT CO
TRINITY CO
Eightmile
WEITCHPEC
VALLEY
FOREST
RESERVATION
NATIONAL

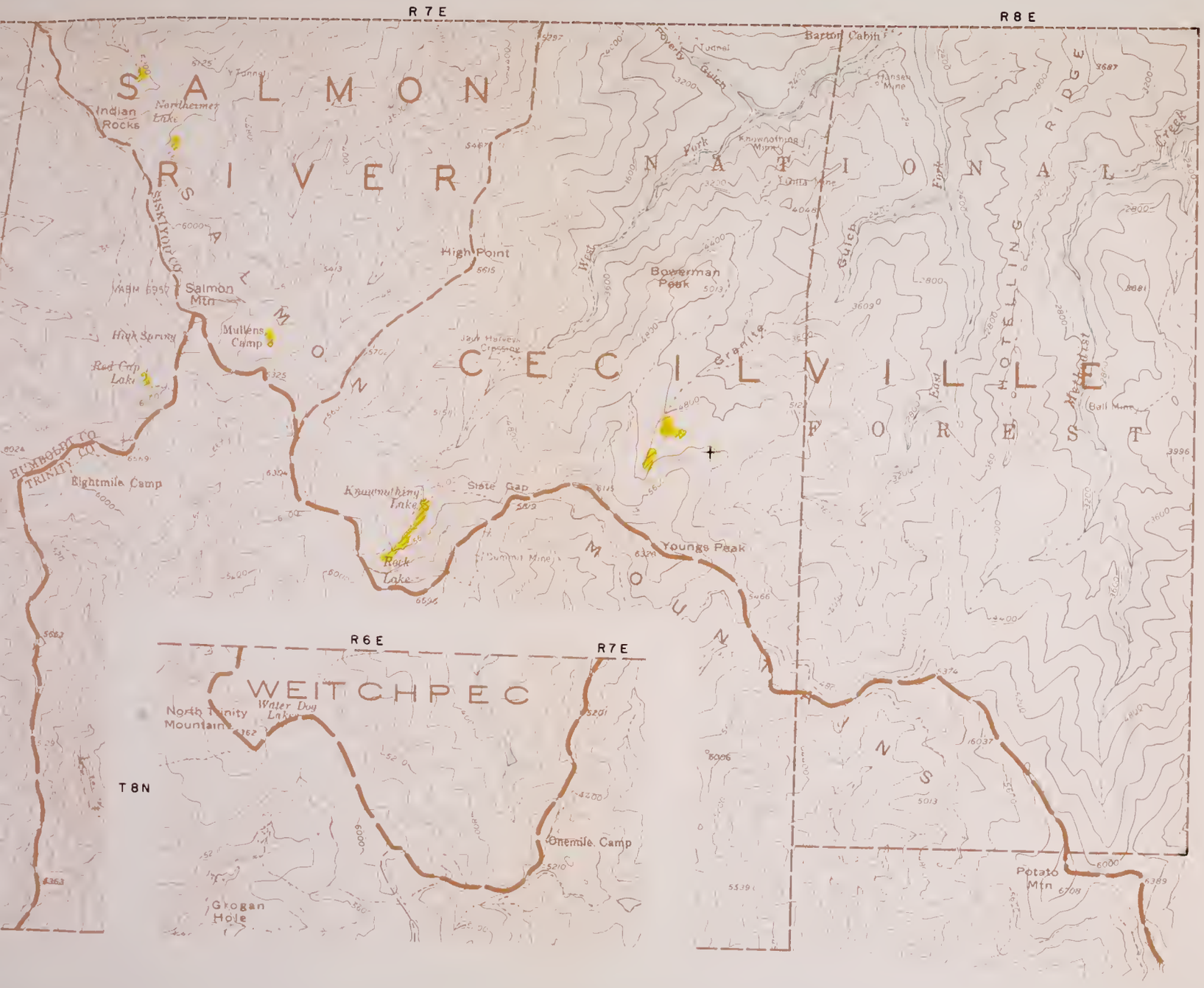

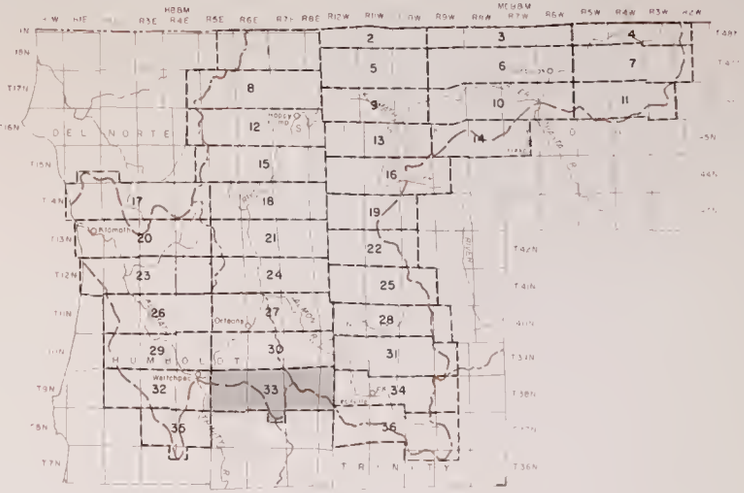

INDEX TO SHEETS

LEGEND

GRAVITY DIVERSION	NONE — LANDS RECEIVING FULL IRRIGATION
PUMP DIVERSION	NONE — LANDS RECEIVING PARTIAL IRRIGATION
DIVERSION CANAL OR DITCH	NONE — LANDS USUALLY IRRIGATED BUT IDLE OR FALLOW IN 1958
NATURAL CHANNEL USED AS DITCH	NATURALLY IRRIGATED MEADOWLANDS
DIVERSION PIPE	NONE — DRY-FARMED LANDS
STREAM GAGING STATION	NONE — URBAN LANDS
POWERHOUSE	NONE — RECREATIONAL LANDS
HYDROGRAPHIC UNIT BOUNDARY	
SUBUNIT BOUNDARY	

KEY TO NUMBERING SYSTEM

DIVERSIONS SHOWN ARE NUMBERED BY TOWNSHIP, RANGE AND SUBDIVISON OF SECTION, eg DIVERSION 17N/7E-34F1

STATE OF CALIFORNIA
THE RESOURCES AGENCY OF CALIFORNIA
DEPARTMENT OF WATER RESOURCES
NORTHERN BRANCH

LAND AND WATER USE

KLAMATH RIVER HYDROGRAPHIC UNIT

LAND AND WATER USE

T8-9N, R5-8E HBBM

1958

SCALE OF FEET

2000 0 2000 4000 6000

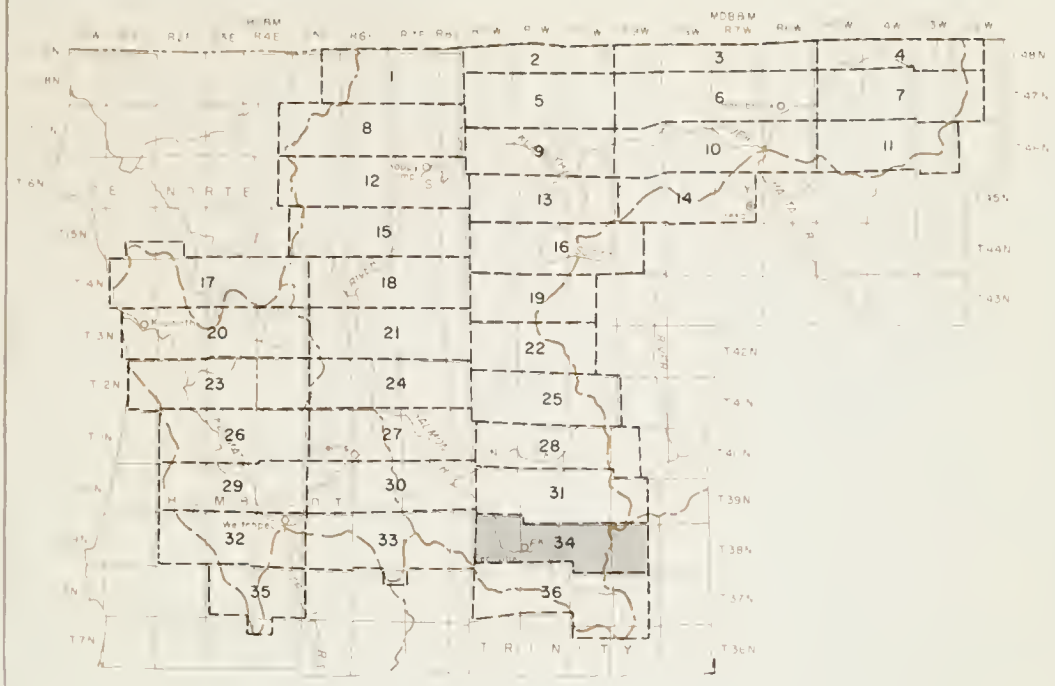
1
2
3
4
5
6
7
8
9
10
11
12
13
14
15
16
17
18
19
20
21
22
23
24
25
26
27
28
29
30
31
32
33
34
35
36
T 6N
T 5N
T 4N
T 3N
T 2N
T 1N
T 1S
T 2S
T 3S
T 4S
T 5S
T 6S
T 7S
T 8S
T 9S
T 10S
T 11S
T 12S
T 13S
T 14S
T 15S
T 16S
T 17S
T 18S
T 19S
T 20S
T 21S
T 22S
T 23S
T 24S
T 25S
T 26S
T 27S
T 28S
T 29S
T 30S
T 31S
T 32S
T 33S
T 34S
T 35S
T 36S
T 37S
T 38S
T 39S
T 40S
T 41S
T 42S
T 43S
T 44S
T 45S
T 46S
T 47S
T 48S
R 1E
R 2E
R 3E
R 4E
R 5E
R 6E
R 7E
R 8E
R 9E
R 10E
R 11E
R 12E
R 13E
R 14E
R 15E
R 16E
R 17E
R 18E
R 19E
R 20E
R

R12W
R11W
T38N
NATIONAL FOREST
CECIL VILLE
Canyon Mtn
Malkerson Creek
Horse Cr
Cody Creek
South Fork
Salmon
Butcher
Limestone Bluffs
Limestone Gulch
Limestone Bluffs
Flimmer Creek
Spring
Head Fork
Johnson Gulch
Jeanette Gulch
Fourth of July Cr
Crawford
Georges Ranch
Cemetery
Sprt
Pierce's
Jeep Trail
Dry Gulch
Spark
East Fk
Taylor
South Fork
Station Gl
Indian Gulch
East Fork Forest Camp
Ket Hum Gl
Crawford Cr
Guard Sta
17L1
21A1
29D1
30H1
30M1
29Q1
Timber Gulch
Specimen Gulch
Bidgoing Gulch
Circle Cr
Salmon River
Gibson Gulch
Long Gulch
Gulch
Bridge
Ford
Trail
1
2
5
6
11
12
28
29
30
31
32
33
34

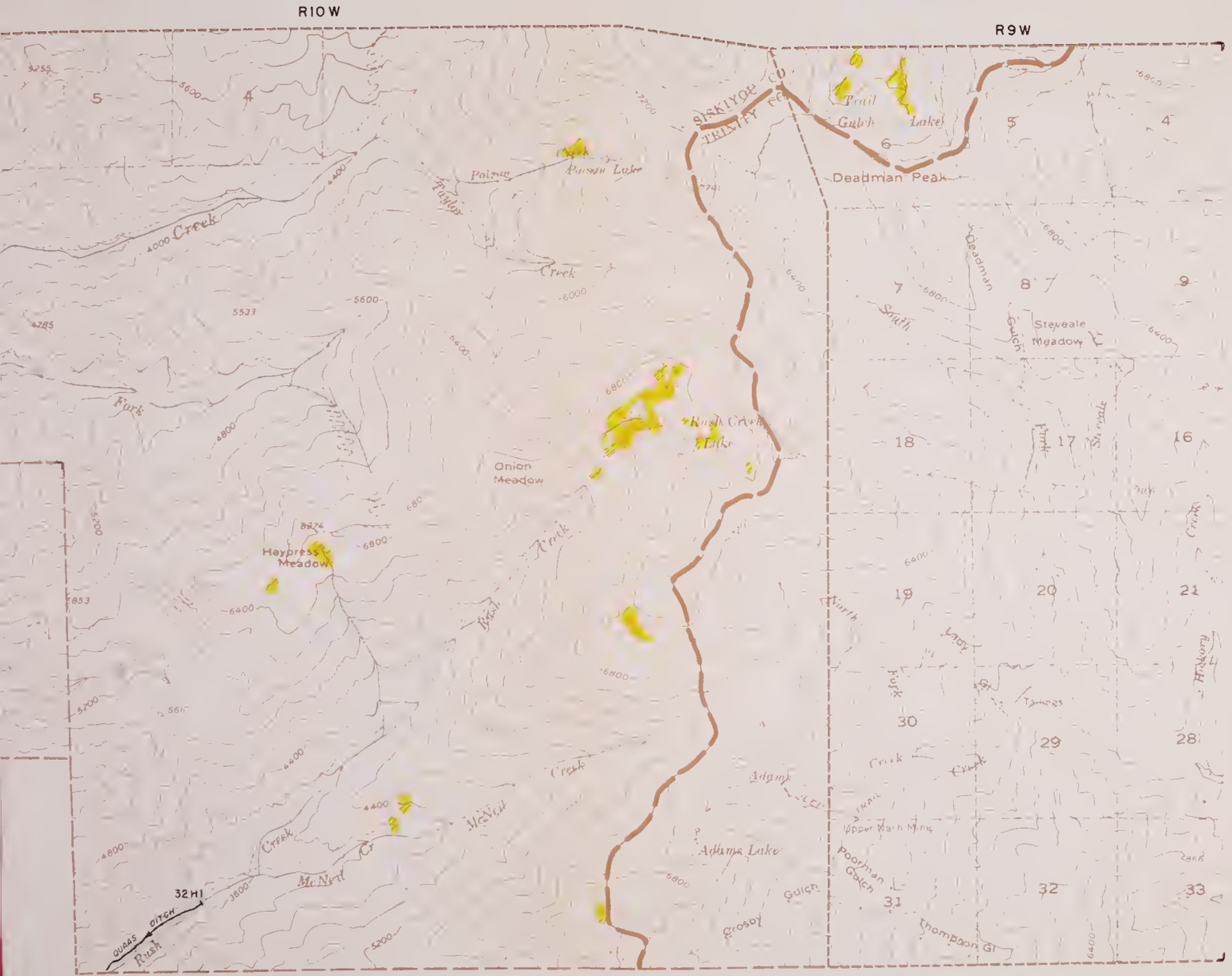

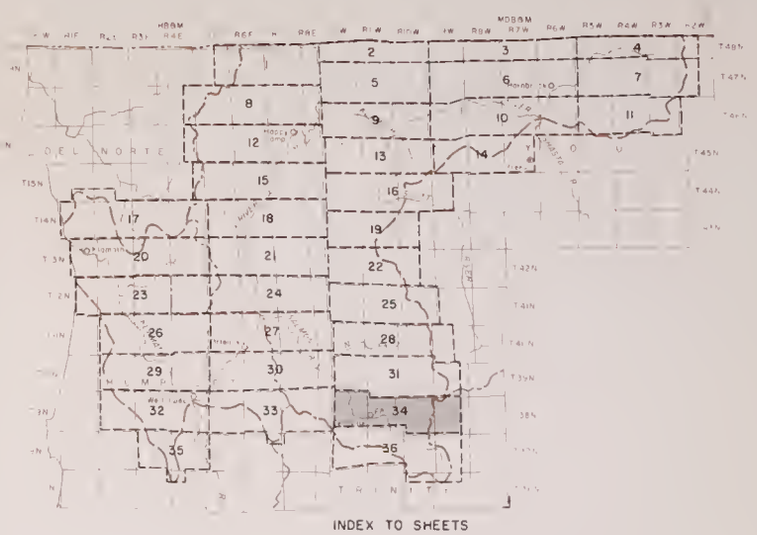

LEGEND

GRAVITY DIVERSION	LANDS RECEIVING FULL IRRIGATION
PUMP DIVERSION	NONE — LANDS RECEIVING PARTIAL IRRIGATION
DIVERSION CANAL OR DITCH	NONE — LANDS USUALLY IRRIGATED BUT IDLE OR FALLOW IN 1958
NATURAL CHANNEL USED AS DITCH	NATURALLY IRRIGATED MEADOWLANDS
DIVERSION PIPE	NONE — DRY-FARMED LANDS
STREAM GAGING STATION	NONE — URBAN LANDS
POWERHOUSE	RECREATIONAL LANDS
HYDROGRAPHIC UNIT BOUNDARY	
SUBUNIT BOUNDARY	

KEY TO NUMBERING SYSTEM

DIVERSIONS SHOWN ARE NUMBERED BY TOWNSHIP, RANGE AND SUBDIVISON OF SECTION, eg DIVERSION 17N/7E-34F1

STATE OF CALIFORNIA
THE RESOURCES AGENCY OF CALIFORNIA
DEPARTMENT OF WATER RESOURCES
NORTHERN BRANCH
LAND AND WATER USE
KLAMATH RIVER HYDROGRAPHIC UNIT

LAND AND WATER USE

T 38 N, R 9-12 W MDB&M
1958

SCALE OF FEET
2000 0 2000 4000 6000

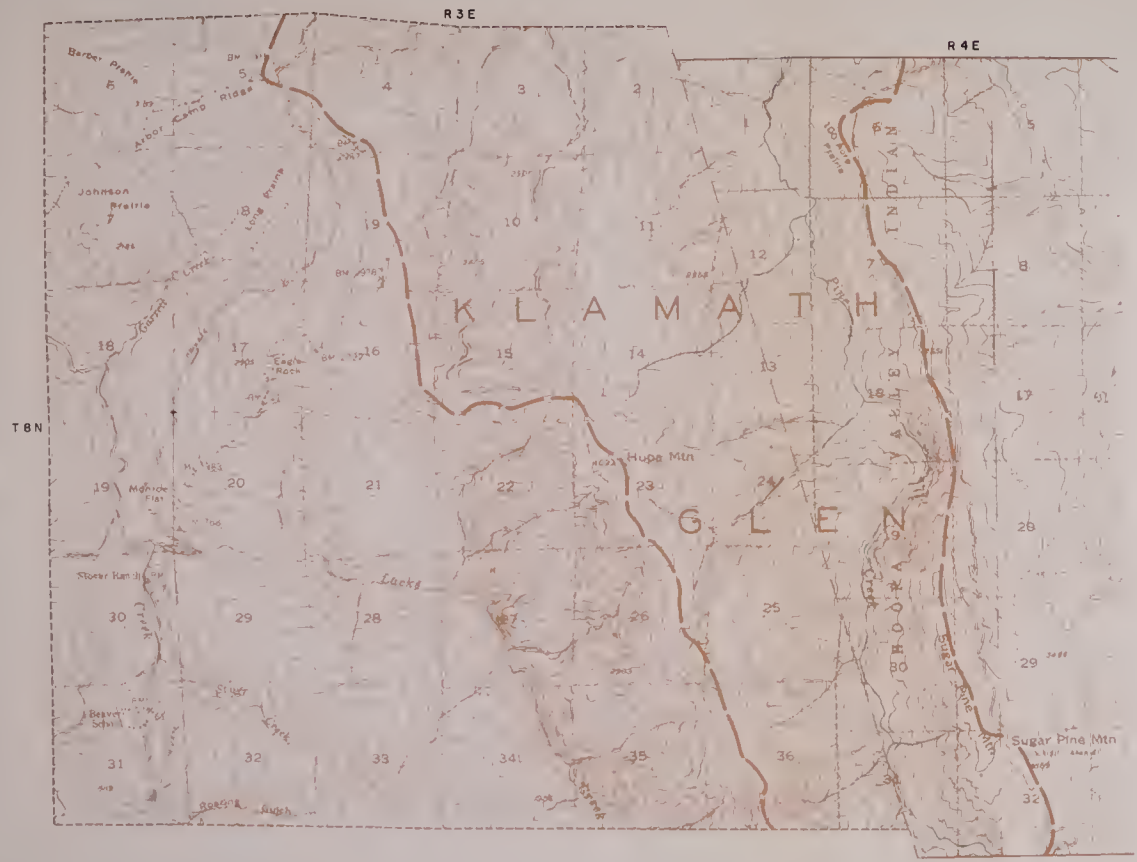

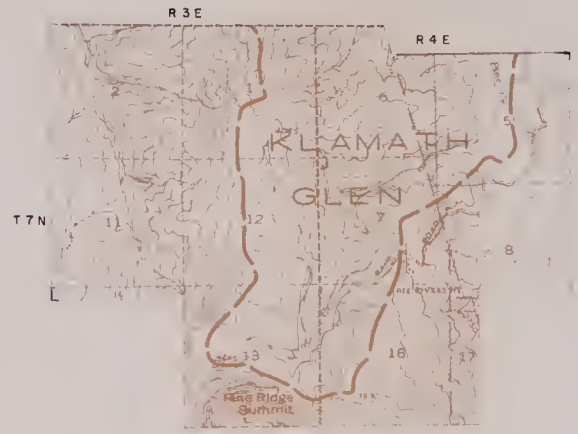

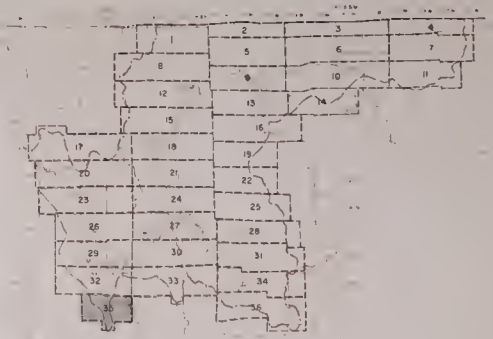

INDEX TO SHEETS



LEGEND

- GRAVITY DIVERSION
- PUMP DIVERSION
- DIVERSION CANAL OR DITCH
- NATURAL CHANNEL USED AS DITCH
- DIVERSION PIPE
- STREAM GAGING STATION
- POWERHOUSE
- HYDROGRAPHIC UNIT BOUNDARY
- SUBUNIT BOUNDARY

NONE	LANDS RECEIVING FULL IRRIGATION
NONE	LANDS RECEIVING PARTIAL IRRIGATION
NONE	LANDS USUALLY IRRIGATED BUT IDLE OR FALLOW IN 1958
NONE	NATURALLY IRRIGATED MEADOWLANDS
NONE	DRY-FARMED LANDS
NONE	URBAN LANDS
NONE	RECREATIONAL LANDS

KEY TO NUMBERING SYSTEM

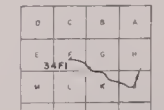

DIVERSIONS SHOWN ARE NUMBERED BY TOWNSHIP, RANGE AND SUBDIVISION OF SECTION, eg DIVERSION 17N/7E-34F1

STATE OF CALIFORNIA
THE RESOURCES AGENCY OF CALIFORNIA
DEPARTMENT OF WATER RESOURCES
NORTHERN BRANCH

LAND AND WATER USE
KLAMATH RIVER HYDROGRAPHIC UNIT

LAND AND WATER USE

T7-8N, R3-4E H&BM

1958

SCALE OF FEET
2000 0 2000 4000 6000

DITCH
QUAAS
JORDAN
DITCH
5D1
37 N
SISKIYOU
TRINITY
BM 9002

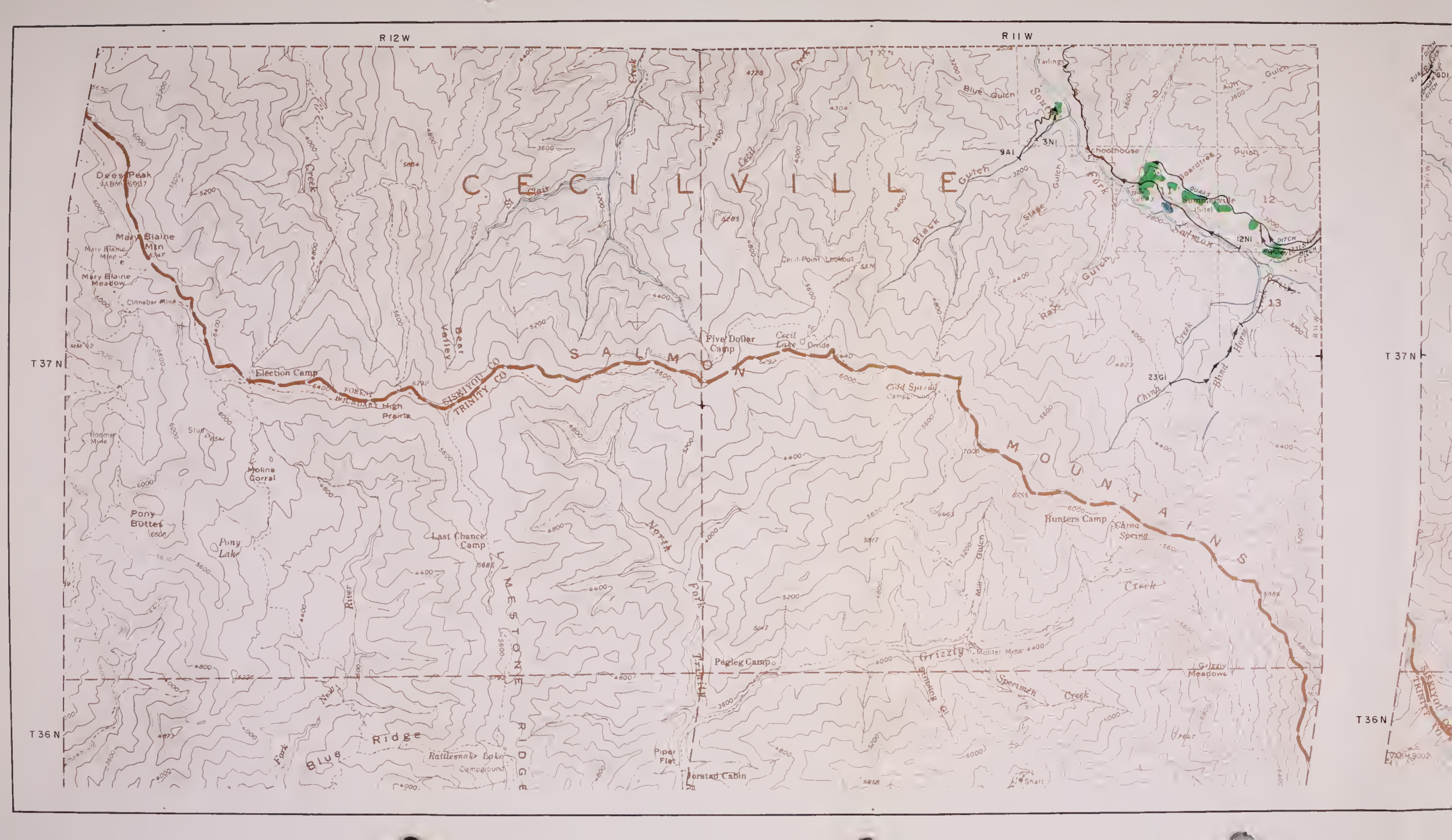
R 12 W
R 11 W
T 37 N
T 36 N
C E C I L V I L L E
S A L M O N
M O U N T A I N S
Deer Peak
Mary Blaine Mtn
Mary Blaine Mine
Mary Blaine Meadow
Cinnabar Mine
Election Camp
Bear Valley
FOREST BOUNDARY
High Prairie
SISKIYOU CO
TRINITY CO
Five Dollar Camp
Cecil Lake
Divide
Cecil Point Lookout
Cold Spring Campground
Hunters Camp
China Spring
China Creek
Blind Horse Creek
Black Gulch
Rattlesnake Gulch
Blue Gulch
Tarlings
Schoolhouse
Summerville (Site)
Salmon
Fork
Slate
Ridge
Hoodoo Mine
Slate Peak
Moline Corral
Pony Buttes
Pony Lake
Last Chance Camp
Blue Ridge
Rattlesnake Lake Campground
Piper Flat
Forstad Cabin
Pegleg Camp
Grizzly
Grizzly Meadows
Specimen Creek
Trinity
North Fork
Mill
Shaft
3N1
9A1
12N1
23G1
DITCH
WARDROP
QUARTZ
DUNCAN
GOLDEN
GATE
DITCH

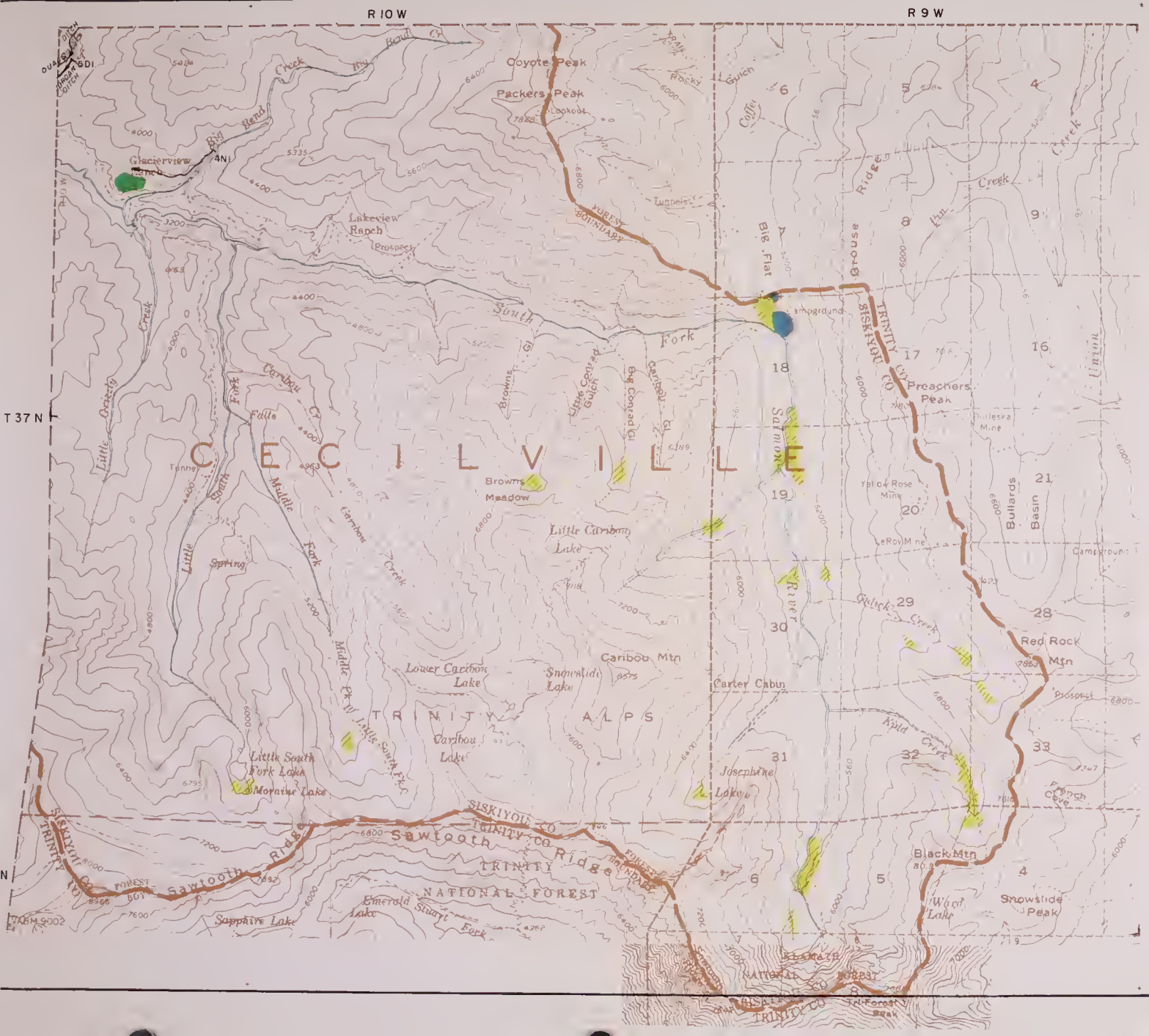

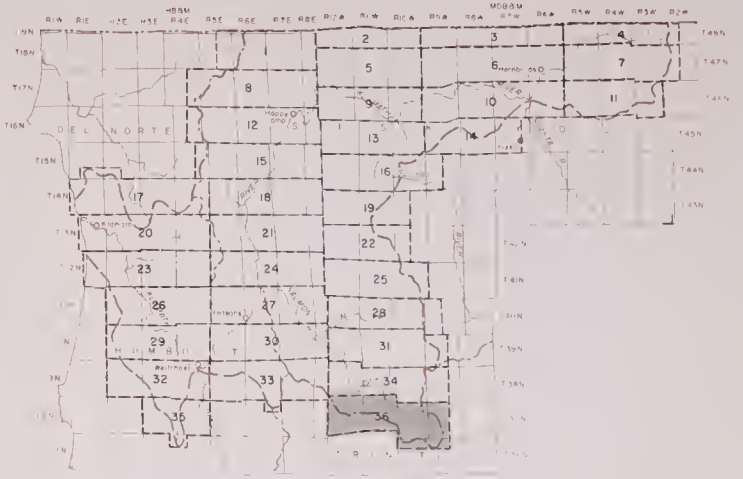

GRAVITY DIVERSION
PUMP DIVERSION
DIVERSION CANAL OR DITCH
NATURAL CHANNEL USED AS DITCH
DIVERSION PIPE
STREAM GAGING STATION
POWERHOUSE
HYDROGRAPHIC UNIT BOUNDARY
SUBUNIT BOUNDARY

LEGEND

	LANDS RECEIVING FULL IRRIGATION
NONE	LANDS RECEIVING PARTIAL IRRIGATION
NONE	LANDS USUALLY IRRIGATED BUT IDLE OR FALLOW IN 1958
	NATURALLY IRRIGATED MEADOWLANDS
NONE	DRY-FARMED LANDS
NONE	URBAN LANDS
	RECREATIONAL LANDS

KEY TO NUMBERING SYSTEM

DIVERSIONS SHOWN ARE NUMBERED BY TOWNSHIP, RANGE AND SUBDIVISON OF SECTION, eg DIVERSION 17N/7E-34F1

STATE OF CALIFORNIA
THE RESOURCES AGENCY OF CALIFORNIA
DEPARTMENT OF WATER RESOURCES
NORTHERN BRANCH
LAND AND WATER USE
KLAMATH RIVER HYDROGRAPHIC UNIT

LAND AND WATER USE

T36-37N, R9-12W MDB&M

1958

SCALE OF FEET

2000 4000 6000

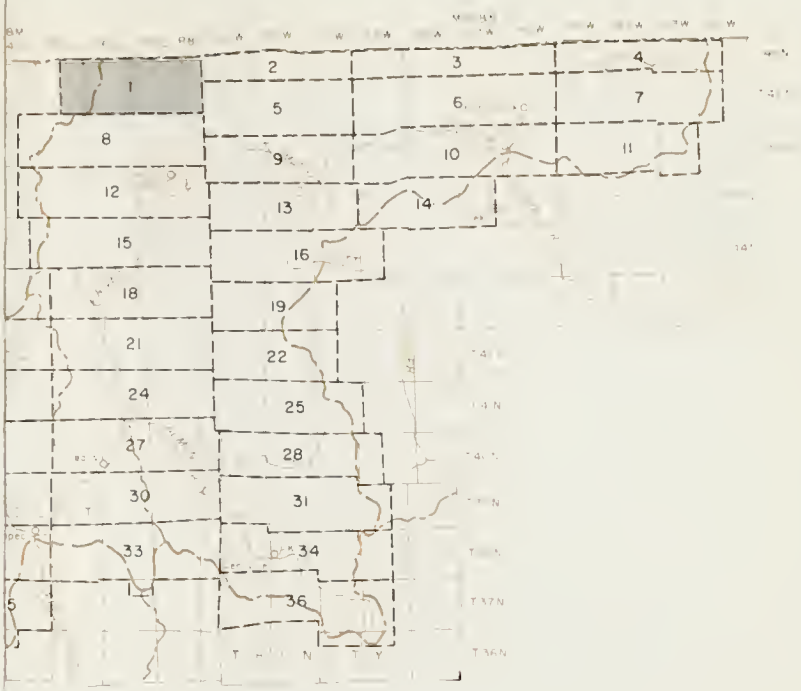

INDEX TO SHEETS

LEGEND

- HYDROGRAPHIC UNIT BOUNDARY
- SUBUNIT BOUNDARY
- SMOOTH LYING IRRIGABLE LANDS (V)
- GENTLY SLOPING OR UNDULATING IRRIGABLE LANDS (H)
- NONE — STEEPLY SLOPING IRRIGABLE LANDS (M)
- IRRIGABLE LANDS BETTER SUITED FOR FOREST MANAGEMENT (F)
- NONE — PRESENT URBAN LANDS (U)
- RECREATIONAL LANDS (R)

STATE OF CALIFORNIA
THE RESOURCES AGENCY OF CALIFORNIA
DEPARTMENT OF WATER RESOURCES
NORTHERN BRANCH

LAND AND WATER USE
KLAMATH RIVER HYDROGRAPHIC UNIT

CLASSIFICATION OF LANDS

T18-19N, R5-8E HB&M

1958

SCALE OF FEET
2000 0 2000 4000 6000



INDEX TO SHEETS

LEGEND

- HYDROGRAPHIC UNIT BOUNDARY
- COUNTY BOUNDARY
- NONE — NON-IRRIGABLE AREAS
- GENTLY SLOPING OR AMELIORATING IRRIGABLE LANDS
- NONE — STEEPLY SLOPING IRRIGABLE LANDS
- IRRIGABLE LANDS BETTER SUITED FOR FOREST MANAGEMENT
- NONE — PRESENT URBAN LANDS
- NONE — RECREATIONAL LANDS

STATE OF CALIFORNIA
THE RESOURCES AGENCY OF CALIFORNIA
DEPARTMENT OF WATER RESOURCES
NORTHERN BRANCH

LAND AND WATER USE
KLAMATH RIVER HYDROGRAPHIC UNIT

CLASSIFICATION OF LANDS

T18-19N, R5-8E HB&M
1958

SCALE OF FEET

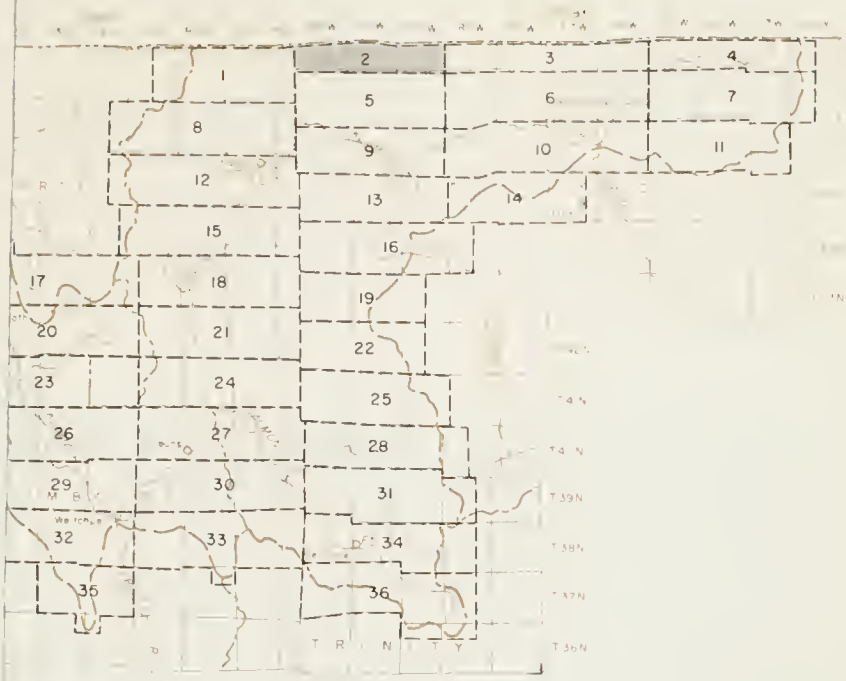

INDEX TO SHEETS

LEGEND

- HYDROGRAPHIC UNIT BOUNDARY
- SUBUNIT BOUNDARY
- SMOOTH LYING IRRIGABLE LANDS (V)
- NONE — GENTLY SLOPING OR UNDULATING IRRIGABLE LANDS (H)
- NONE — STEEPLY SLOPING IRRIGABLE LANDS (M)
- IRRIGABLE LANDS BETTER SUITED FOR FOREST MANAGEMENT (F)
- NONE — PRESENT URBAN LANDS (U)
- RECREATIONAL LANDS (R)

STATE OF CALIFORNIA
THE RESOURCES AGENCY OF CALIFORNIA
DEPARTMENT OF WATER RESOURCES
NORTHERN BRANCH

LAND AND WATER USE
KLAMATH RIVER HYDROGRAPHIC UNIT

CLASSIFICATION OF LANDS

T 48 N, R 10–12 W MDB&M
1958

SCALE OF FEET
2000 0 2000 4000 6000

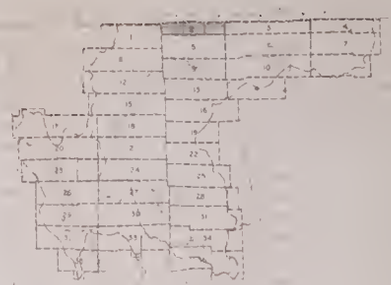

INDEX TO SHEETS



STATE OF CALIFORNIA
THE RESOURCES AGENCY OF CALIFORNIA
DEPARTMENT OF WATER RESOURCES
NORTHERN BRANCH
LAND AND WATER USE
KLAMATH RIVER HYDROGRAPHIC UNIT

CLASSIFICATION OF LANDS

T 48 N, R10-12 W MDB&M
1958

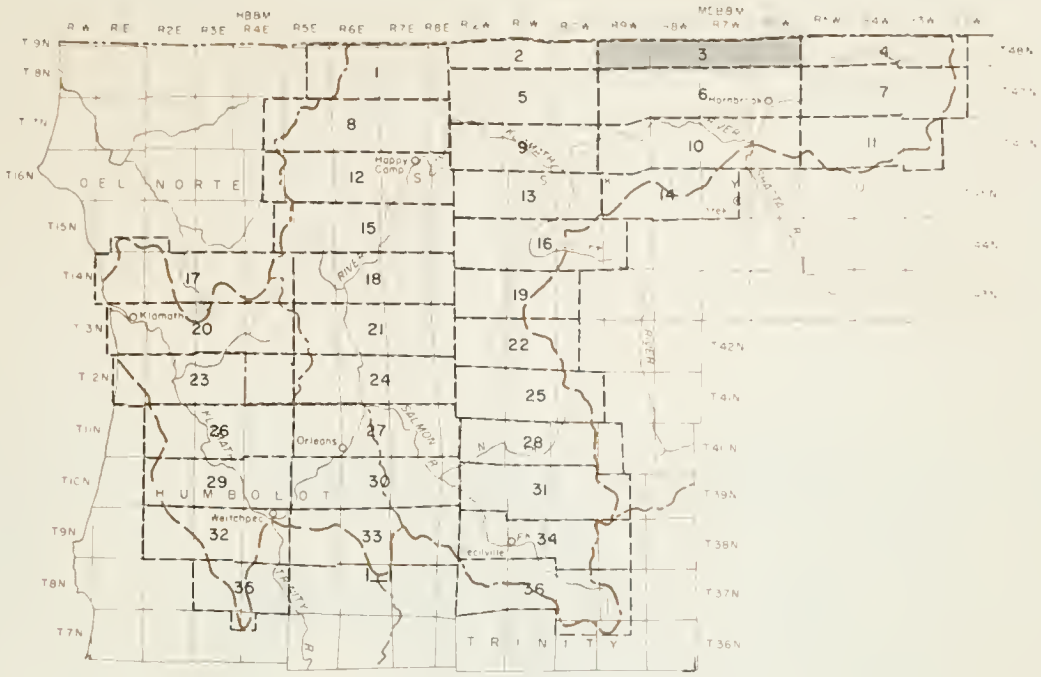

INDEX TO SHEETS

LEGEND

- HYDROGRAPHIC UNIT BOUNDARY
- SUBUNIT BOUNDARY
- SMOOTH LYING IRRIGABLE LANDS (V)
- GENTLY SLOPING OR UNDULATING IRRIGABLE LANDS (I
- STEEPLY SLOPING IRRIGABLE LANDS (M
- IRRIGABLE LANDS BETTER SUITED FOR FOREST MANAGEMENT (F)
- PRESENT URBAN LANDS (U)
- RECREATIONAL LANDS (R)

STATE OF CALIFORNIA
THE RESOURCES AGENCY OF CALIFORNIA
DEPARTMENT OF WATER RESOURCES
NORTHERN BRANCH

LAND AND WATER USE
KLAMATH RIVER HYDROGRAPHIC UNIT

CLASSIFICATION OF LANDS
T 48 N, R 6 - 9 W MDB&M
1958

FEET
2000 2000 4000 6000

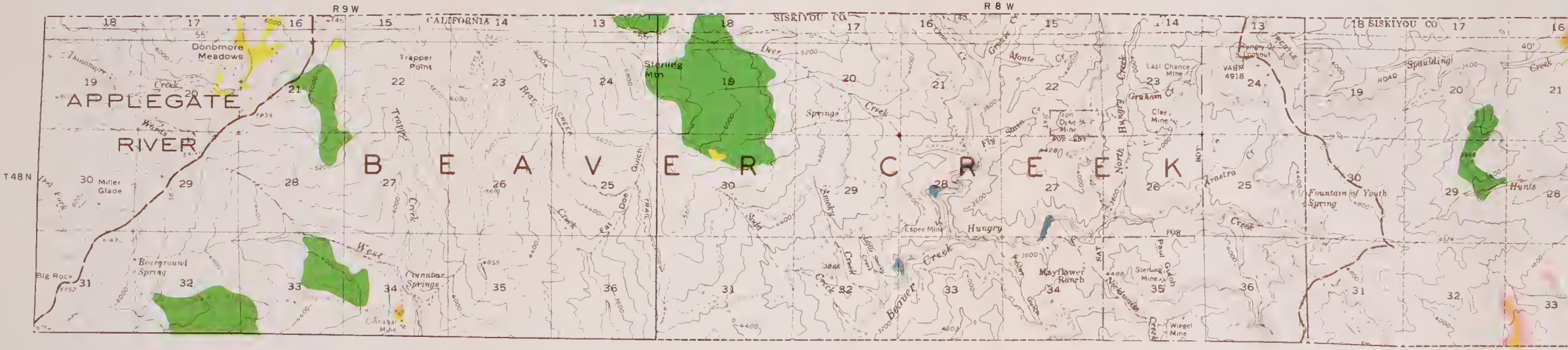
R 9 W
R 8 W
CALIFORNIA 14
SISKIYOU CO.
SISKIYOU CO
APPLEGATE
RIVER
B E A V E R C R E E K
T48N
Donbmore Meadows
Trapper Point
Sterling Mtn
Miller Glade
Bearground Spring
Cinnabar Springs
Cinnabar Mine
Big Rock
Deer Springs Creek
Monte Cr.
Graham Cr.
Iron Dyke Mine
Clay Mine
Last Chance Mine
Hungry Creek
Fly Creek
Espee Mine
Hungry
Mayflower Ranch
Sterling Mine
Wiegel Mine
Beaver Creek
Fountain of Youth Spring
Spaulding
Hunts
Trapper Creek
Rogue River
Dog Creek
Smith
Slide
West
Little Squaw Creek
Squaw Creek
Fellers Gulch
Paul Gulch
Arastra Creek
North Fork
Thompson Creek
Little Rock Creek
Wimer Creek
Creek
Gulch
Ridge
Road
Lookout
Prestile
Tank
Pipe Line
VABM 4918

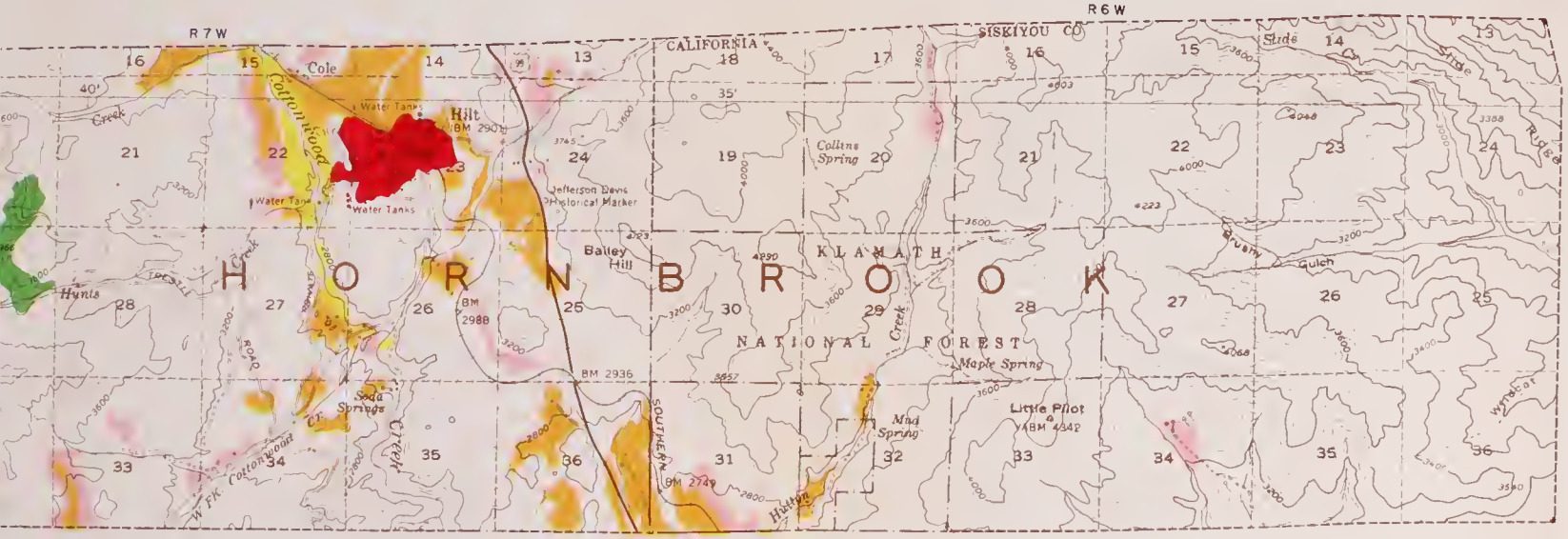

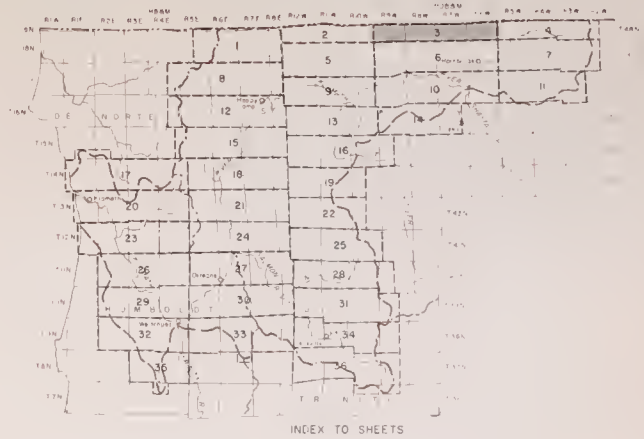

LEGEND

- HYDROGRAPHIC UNIT BOUNDARY
- SUBUNIT BOUNDARY
- SMOOTH LYING IRRIGABLE LANDS (V)
- GENTLY SLOPING OR UNDULATING IRRIGABLE LANDS (IV)
- STEEPLY SLOPING IRRIGABLE LANDS (IV)
- IRRIGABLE LANDS BETTER SUITED FOR FOREST MANAGEMENT (F)
- PRESENT URBAN LANDS (U)
- RECREATIONAL LANDS (R)

STATE OF CALIFORNIA
THE RESOURCES AGENCY OF CALIFORNIA
DEPARTMENT OF WATER RESOURCES
NORTHERN BRANCH

LAND AND WATER USE
KLAMATH RIVER HYDROGRAPHIC UNIT

CLASSIFICATION OF LANDS

T 48 N, R 6 - 9 W MDB&M
1958

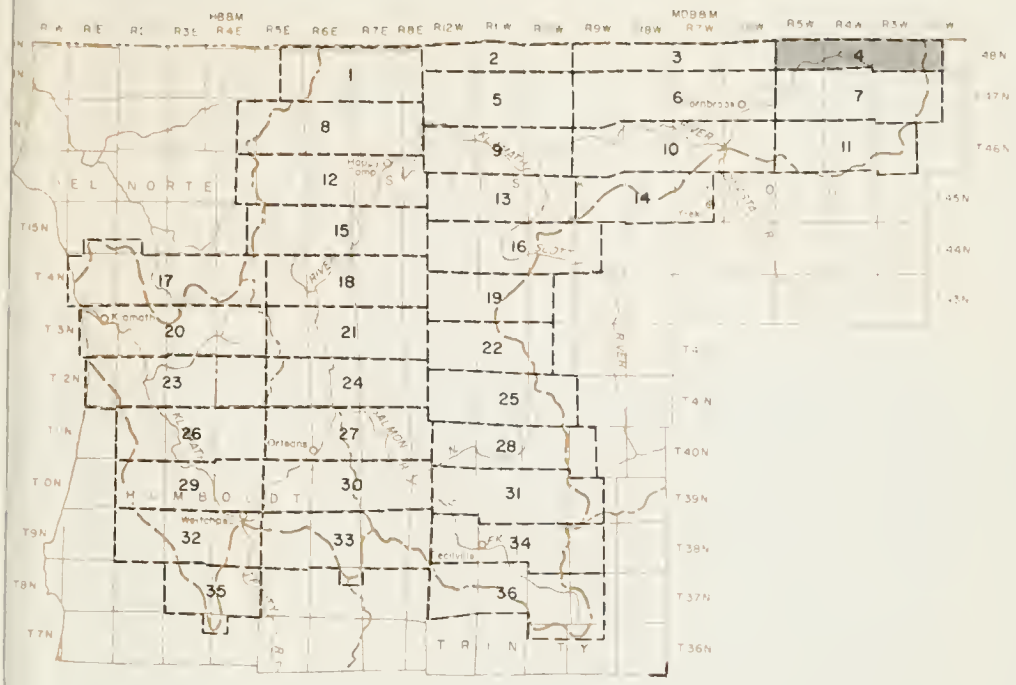

INDEX TO SHEETS

LEGEND

- HYDROGRAPHIC UNIT BOUNDARY
- SUBUNIT BOUNDARY
- SMOOTH LYING IRRIGABLE LANDS (V)
- GENTLY SLOPING OR UNDULATING IRRIGABLE LANDS (H)
- STEEPLY SLOPING IRRIGABLE LANDS (M)
- IRRIGABLE LANDS BETTER SUITED FOR FOREST MANAGEMENT (F)
- PRESENT URBAN LANDS (U)
- RECREATIONAL LANDS (R)

STATE OF CALIFORNIA
THE RESOURCES AGENCY OF CALIFORNIA
DEPARTMENT OF WATER RESOURCES
NORTHERN BRANCH

LAND AND WATER USE
KLAMATH RIVER HYDROGRAPHIC UNIT

CLASSIFICATION OF LANDS

T 48 N, R 2 – 5 W MD B&M

1958

SCALE OF FEET

2000 0 2000 4000 6000

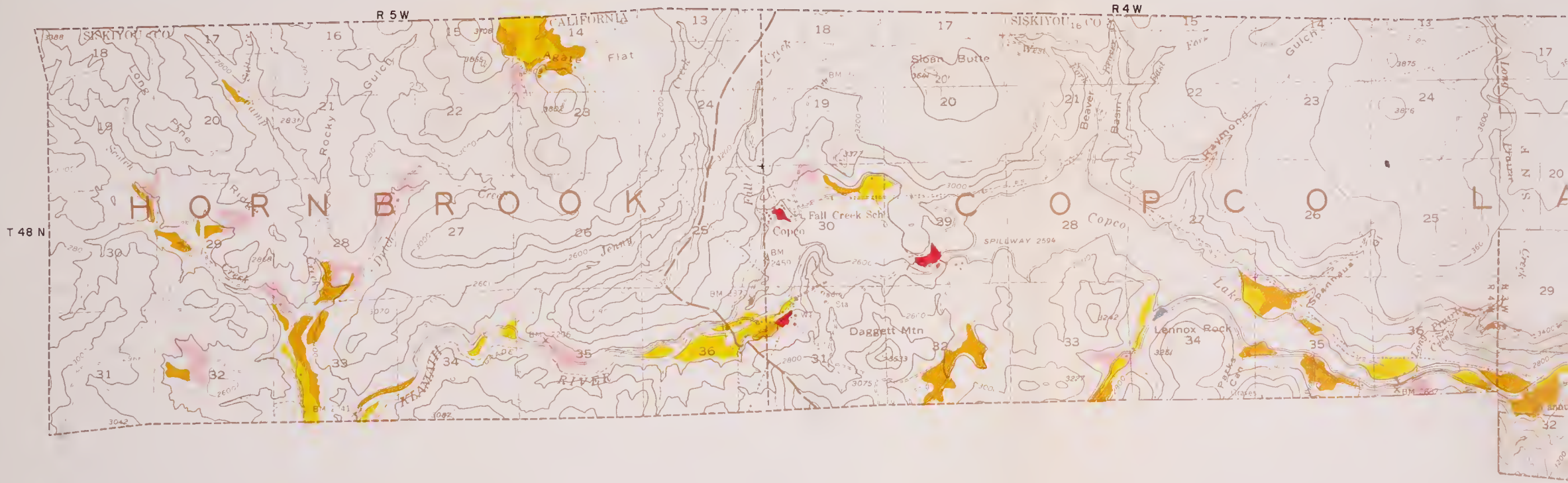
R 5W
R 4W
T 48 N
HORNBROOK
COPCO
SISKIYOU CO
CALIFORNIA
Agate Flat
Sloan Butte
Fall Creek Sch
Copco
SPILLWAY 2594
Daggett Mtn
Lennox Rock
Lake
Beaver
Basin
Raymond
Gulch
Fork
Rocky
Gulch
Lone
Pine
Ditch
Jenny
Creek
Fall
Creek
Beaver
Creek
Parks
Cave
Lava
Tubes
KLAMATH
RIVER
SNF

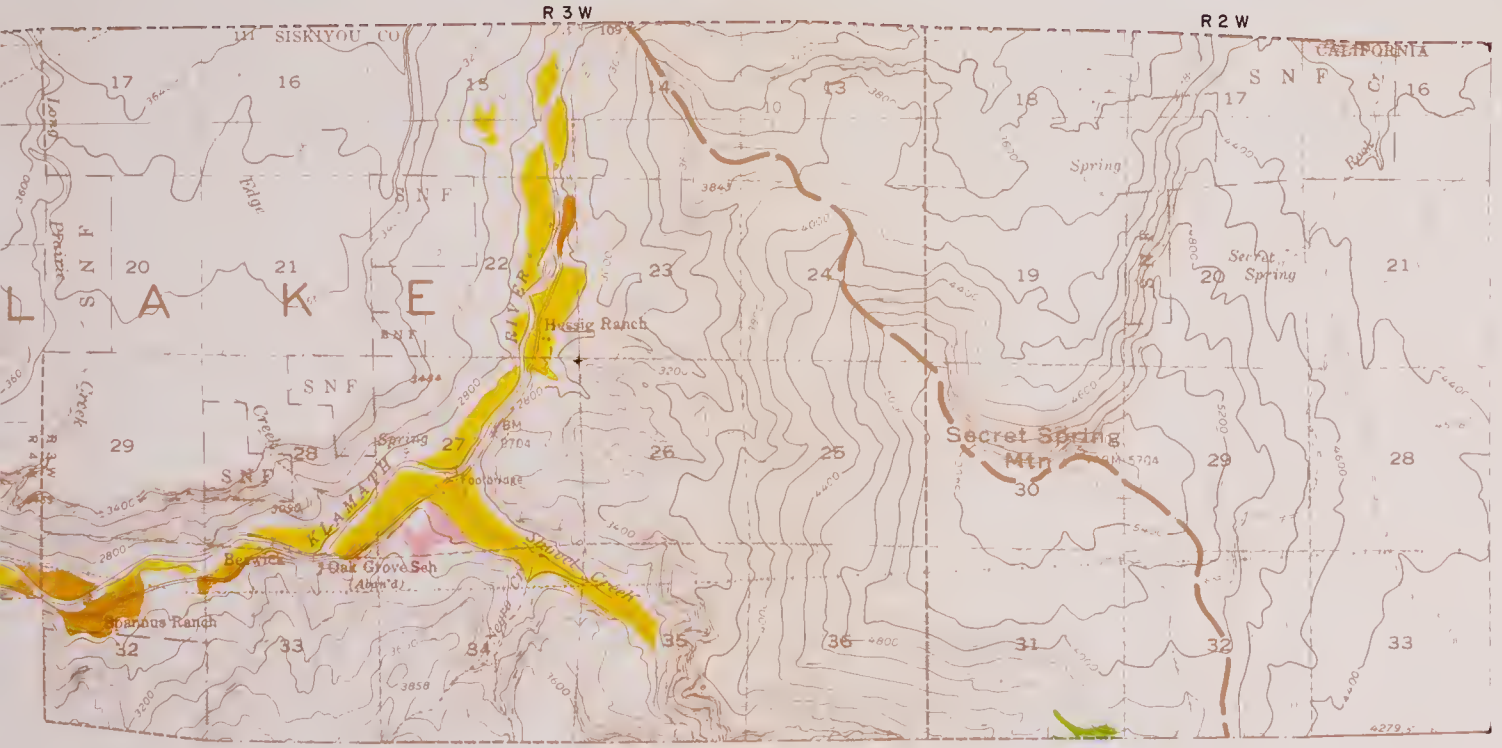

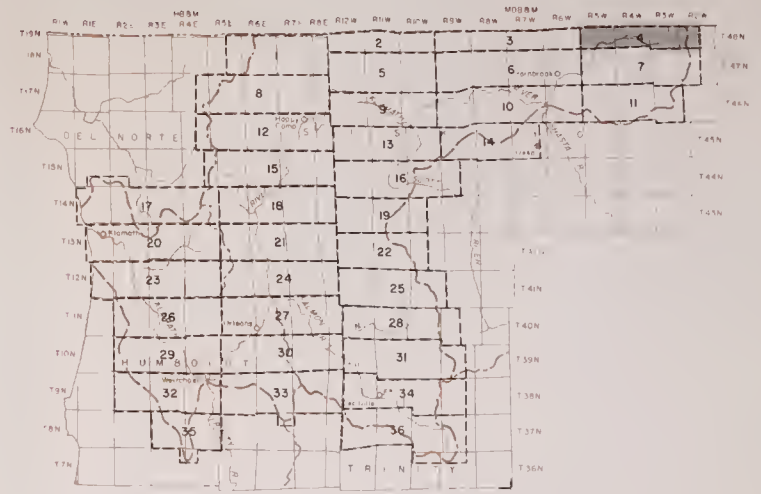

INDEX TO SHEETS

LEGEND

- HYDROGRAPHIC UNIT BOUNDARY
- SUBUNIT BOUNDARY
- SMOOTH LYING IRRIGABLE LANDS (V)
- GENTLY SLOPING OR UNDULATING IRRIGABLE LANDS (H)
- STEEPLY SLOPING IRRIGABLE LANDS (M)
- IRRIGABLE LANDS BETTER SUITED FOR FOREST MANAGEMENT (F)
- PRESENT URBAN LANDS (U)
- RECREATIONAL LANDS (R)

STATE OF CALIFORNIA
THE RESOURCES AGENCY OF CALIFORNIA
DEPARTMENT OF WATER RESOURCES
NORTHERN BRANCH

LAND AND WATER USE
KLAMATH RIVER HYDROGRAPHIC UNIT

CLASSIFICATION OF LANDS
T 48 N, R 2 – 5 W MDB&M
1958

SCALE OF FEET
2000 0 2000 4000 6000

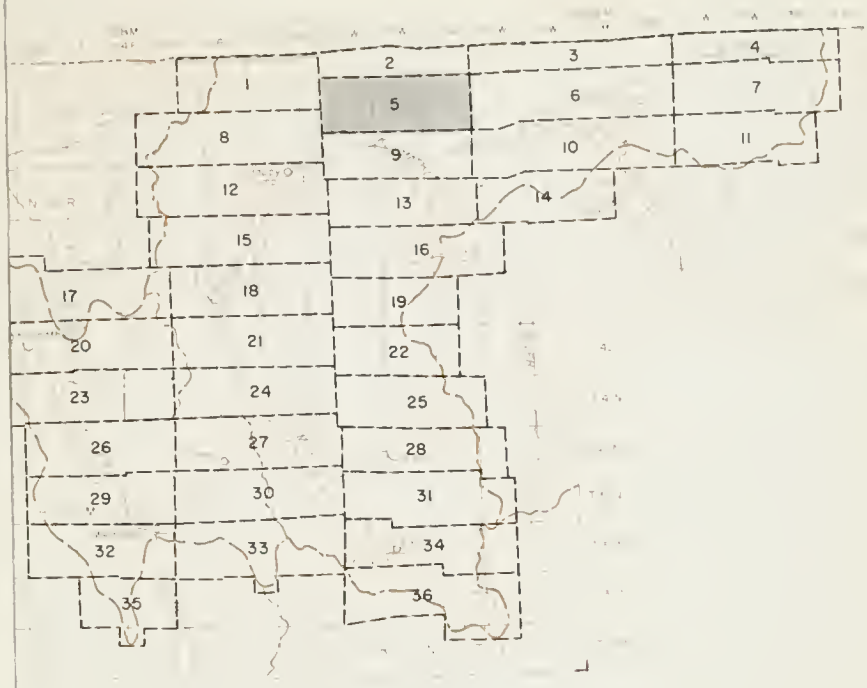

INDEX TO SHEETS

LEGEND

HYDROGRAPHIC UNIT BOUNDARY

SUBUNIT BOUNDARY

SMOOTH LYING IRRIGABLE LANDS (V)

GENTLY SLOPING OR UNDULATING IRRIGABLE LANDS (H)

NONE — STEEPLY SLOPING IRRIGABLE LANDS (M)

IRRIGABLE LANDS BETTER SUITED FOR FOREST MANAGEMENT (F)

NONE — PRESENT URBAN LANDS (U)

RECREATIONAL LANDS (R)

STATE OF CALIFORNIA
THE RESOURCES AGENCY OF CALIFORNIA
DEPARTMENT OF WATER RESOURCES
NORTHERN BRANCH

LAND AND WATER USE
KLAMATH RIVER HYDROGRAPHIC UNIT

CLASSIFICATION OF LANDS

T 47 N, R10-12 W MDB&M
1958

SCALE OF FEET
2000 0 2000 4000 6000

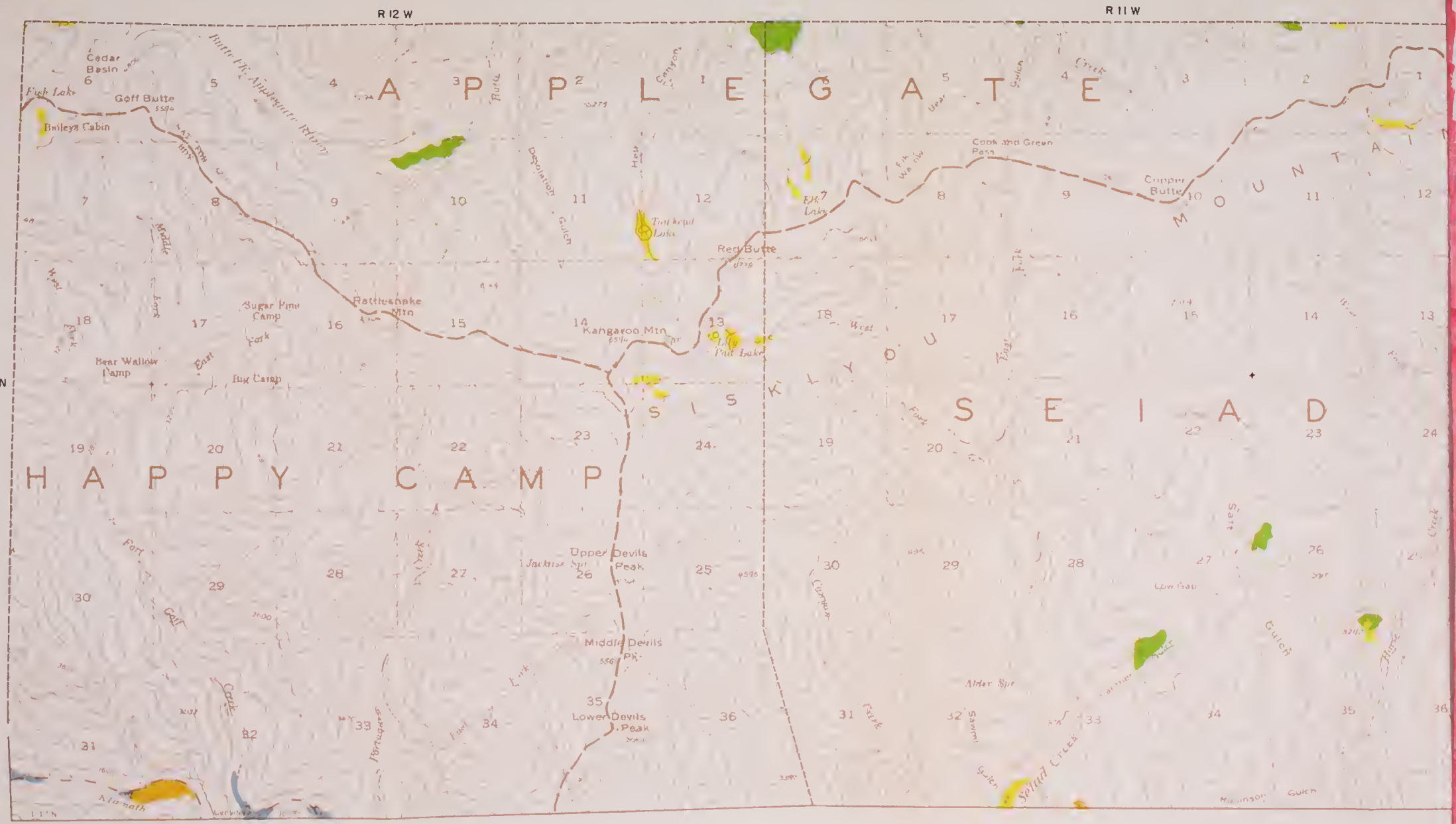
R 12 W
R 11 W
T 47 N
APPLEGATE
MOUNTAINS
HAPPY CAMP
SISKIYOU
SEIAD
Cedar Basin
Fish Lake
Goff Butte
5596
Bailey's Cabin
Butter Pk.
Applegate Ridge
Middle Fork
Deadwood Gulch
Canyon
Tinkerbell Lake
Cook and Green Pass
Copper Butte
Red Butte
Sugar Pine Camp
Rattlesnake Mtn
Kangaroo Mtn
Pail Lake
Bear Wallow Camp
Bug Camp
East Fork
West Fork
Tish Tang Creek
Upper Devils Peak
Middle Devils Pk.
Lower Devils Peak
Jackass Spr.
Low Gap
Alder Spr.
Portuguese Creek
Spruce Creek
Robinson Gulch
Klamath
Cook
Gulch
Creek
Fork

R10W

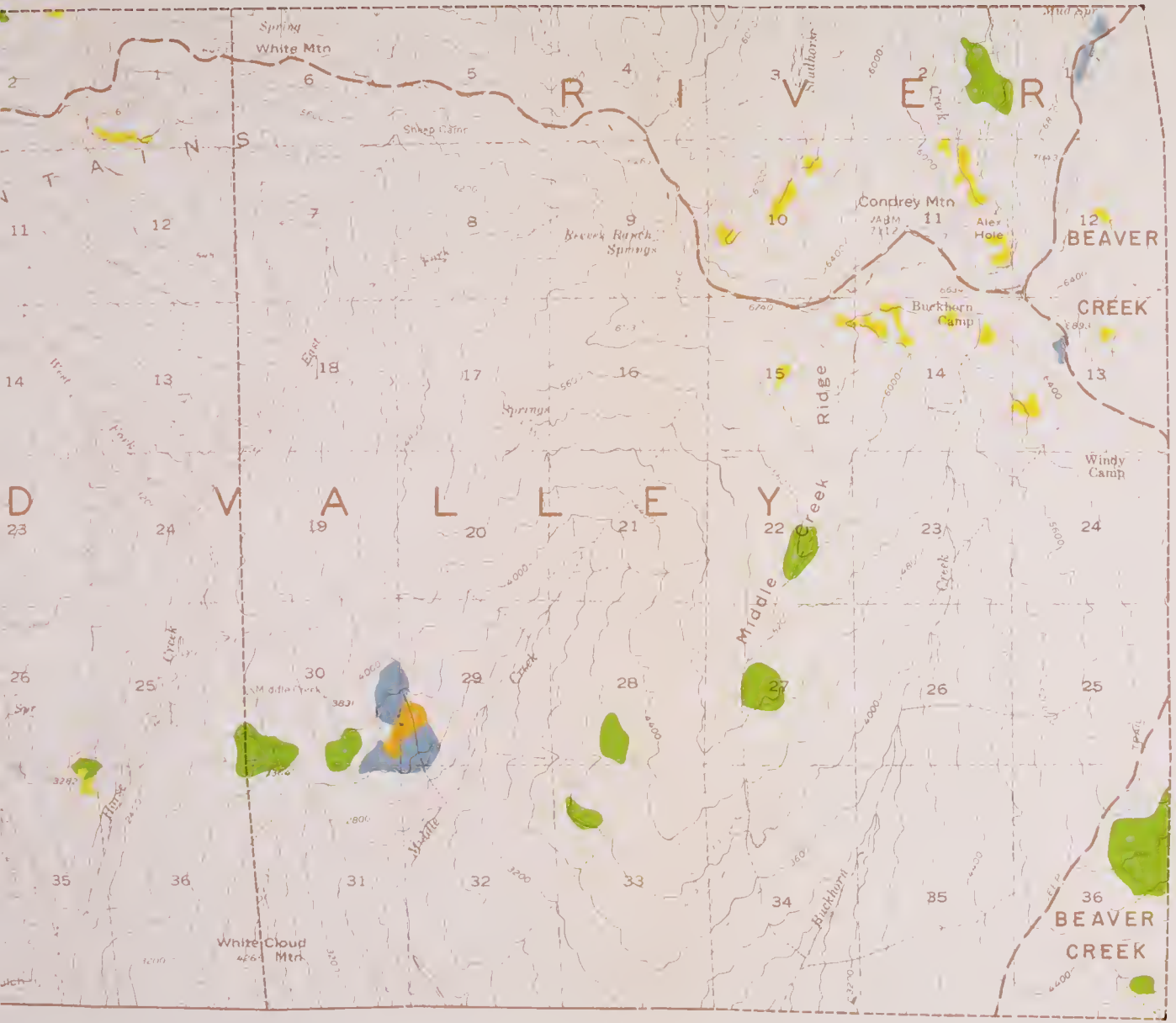

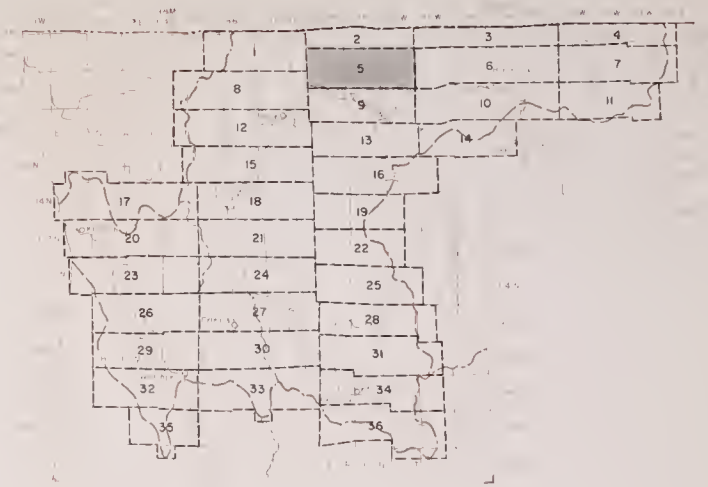

INDEX TO SHEETS

LEGEND

- HYDROGRAPHIC UNIT BOUNDARY
- SUBUNIT BOUNDARY
- SMOOTH LYING IRRIGABLE LANDS (V)
- GENTLY SLOPING OR UNDULATING IRRIGABLE LANDS (H)
- NONE — STEEPLY SLOPING IRRIGABLE LANDS (M)
- IRRIGABLE LANDS BETTER SUITED FOR FOREST MANAGEMENT (F)
- NONE — PRESENT URBAN LANDS (U)
- RECREATIONAL LANDS (R)

STATE OF CALIFORNIA
THE RESOURCES AGENCY OF CALIFORNIA
DEPARTMENT OF WATER RESOURCES
NORTHERN BRANCH

LAND AND WATER USE
KLAMATH RIVER HYDROGRAPHIC UNIT

CLASSIFICATION OF LANDS
T 47 N, R10-12 W MDB&M
1958

SCALE OF FEET
2000 0 2000 4000 6000

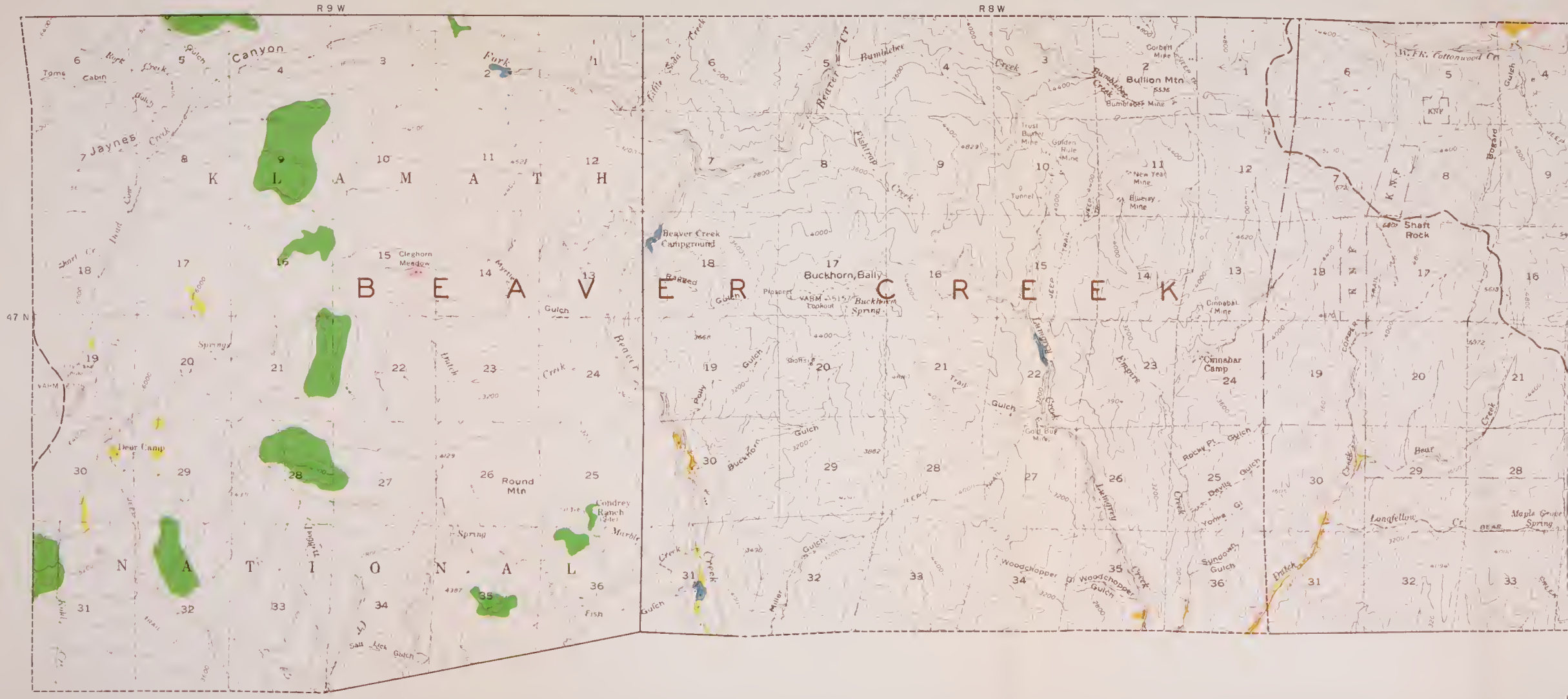
R 9 W
R 8 W
47 N
K L A M A T H
N A T I O N A L
B E A V E R C R E E K
Canyon
Jaynes Creek
Cleghorn Meadow
Round Mtn
Condrey Ranch (site)
Deer Camp
Springs
Beaver Creek Campground
Buckhorn Spring
Buckhorn, Bally
Pioneer
VABM 6515
Lookout
Bumblebee Creek
Bumblebee Mine
Bullion Mtn
5536
Corbin Mine
Trust Burley Mine
Golden Rule Mine
New Year Mine
Blueray Mine
Tunnel
Cinnabar Mine
Cinnabar Camp
Gold Bug Mine
Woodchopper
Woodchopper Gulch
Shaft Rock
W.F.K. Cottonwood Cr
Longfellow Cr
Maple Grove Spring
Bear Creek
Rocky Pt.
Devils Gulch
Yreka Gulch
Sungold Gulch
Buckhorn
Poley
Fishtrap
Beaver Cr
Bumblebee
Myrtle
Fish
Miller
Salt Lick Gulch
Pollock Pine Trail
Lamgrey
Empire
Boggs
Copper
Bear

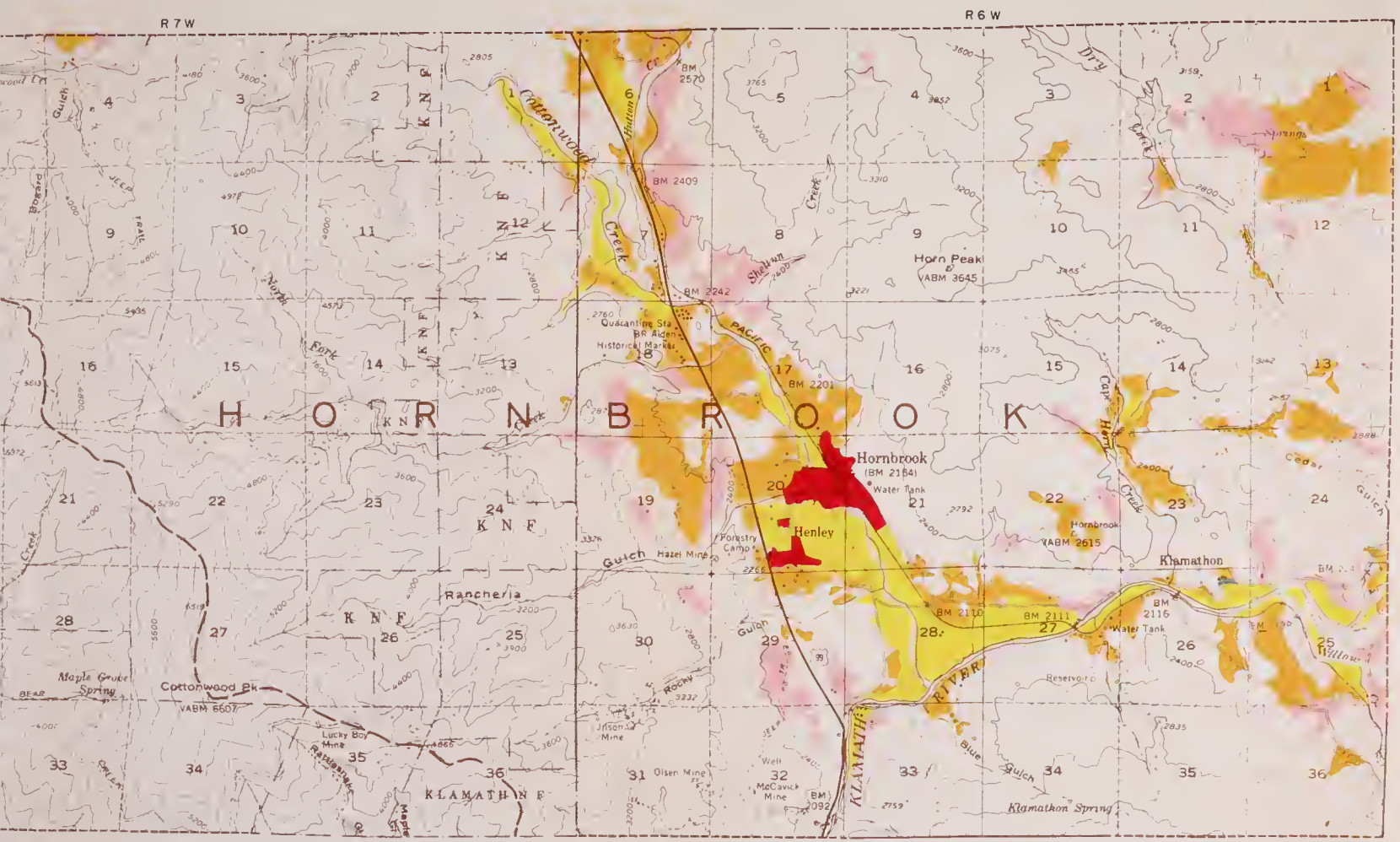

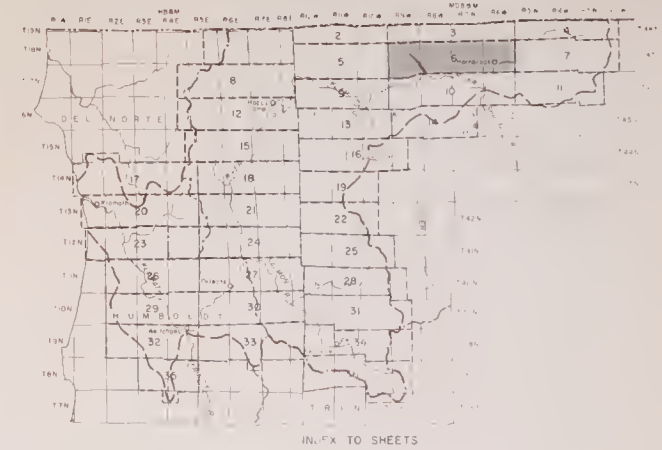

INDEX TO SHEETS

LEGEND

HYDRO-GRAPHIC UNIT BOUNDARY

JOINT BOUNDARY

SMOOTH TO ROLLING IRRIGABLE LANDS

GENTLY SLOPING TO UNDULATING IRRIGABLE LANDS

STEEPLY SLOPING IRRIGABLE LANDS

IRRIGABLE LANDS BETTER SUITED FOR FOREST MANAGEMENT

PRESENT URBAN LANDS

RECREATIONAL LANDS

STATE OF CALIFORNIA
THE RESOURCES AGENCY OF CALIFORNIA
DEPARTMENT OF WATER RESOURCES
NORTHERN BRANCH
LAND AND WATER USE
KLAMATH RIVER HYDROGRAPHIC UNIT

CLASSIFICATION OF LANDS

T 47 N, R 6 - 9 W MDBM
1958

SCALE OF FEET

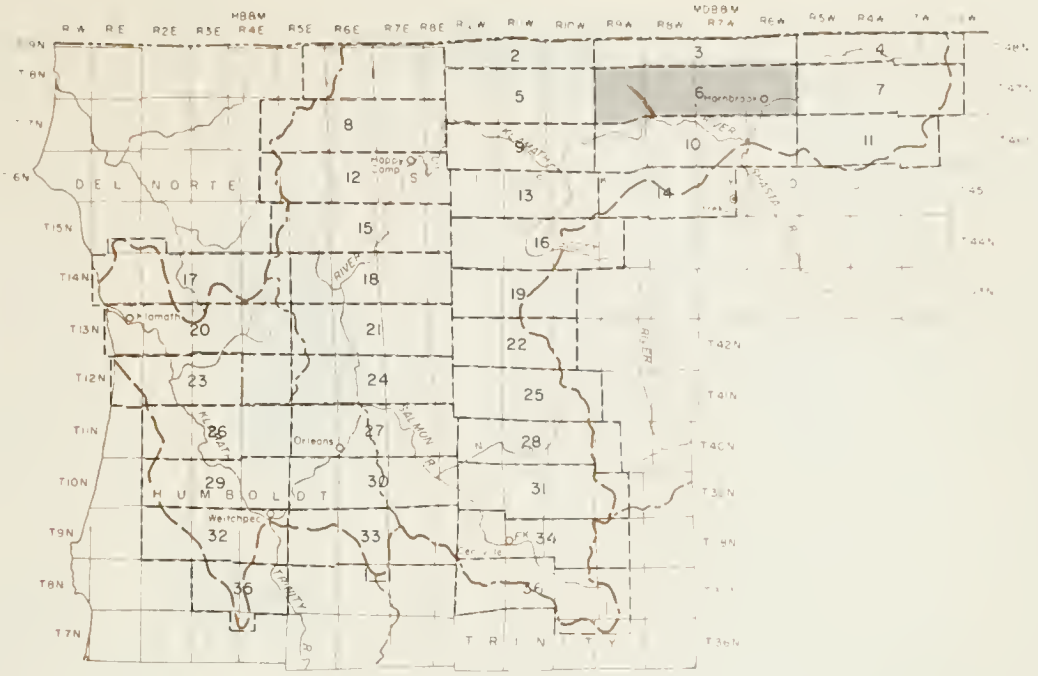

INDEX TO SHEETS

LEGEND

- HYDROGRAPHIC UNIT BOUNDARY
- SUBUNIT BOUNDARY
- SMOOTH LYING IRRIGABLE LANDS (V)
- GENTLY SLOPING OR UNDULATING IRRIGABLE LANDS (H)
- STEEPLY SLOPING IRRIGABLE LANDS (M)
- IRRIGABLE LANDS BETTER SUITED FOR FOREST MANAGEMENT (F)
- PRESENT URBAN LANDS (U)
- RECREATIONAL LANDS (R)

STATE OF CALIFORNIA
THE RESOURCES AGENCY OF CALIFORNIA
DEPARTMENT OF WATER RESOURCES
NORTHERN BRANCH

LAND AND WATER USE
KLAMATH RIVER HYDROGRAPHIC UNIT

CLASSIFICATION OF LANDS

T 47 N, R 6 - 9 W MDB&M

1958

SCALE OF FEET

2000 0 2000 4000 6000

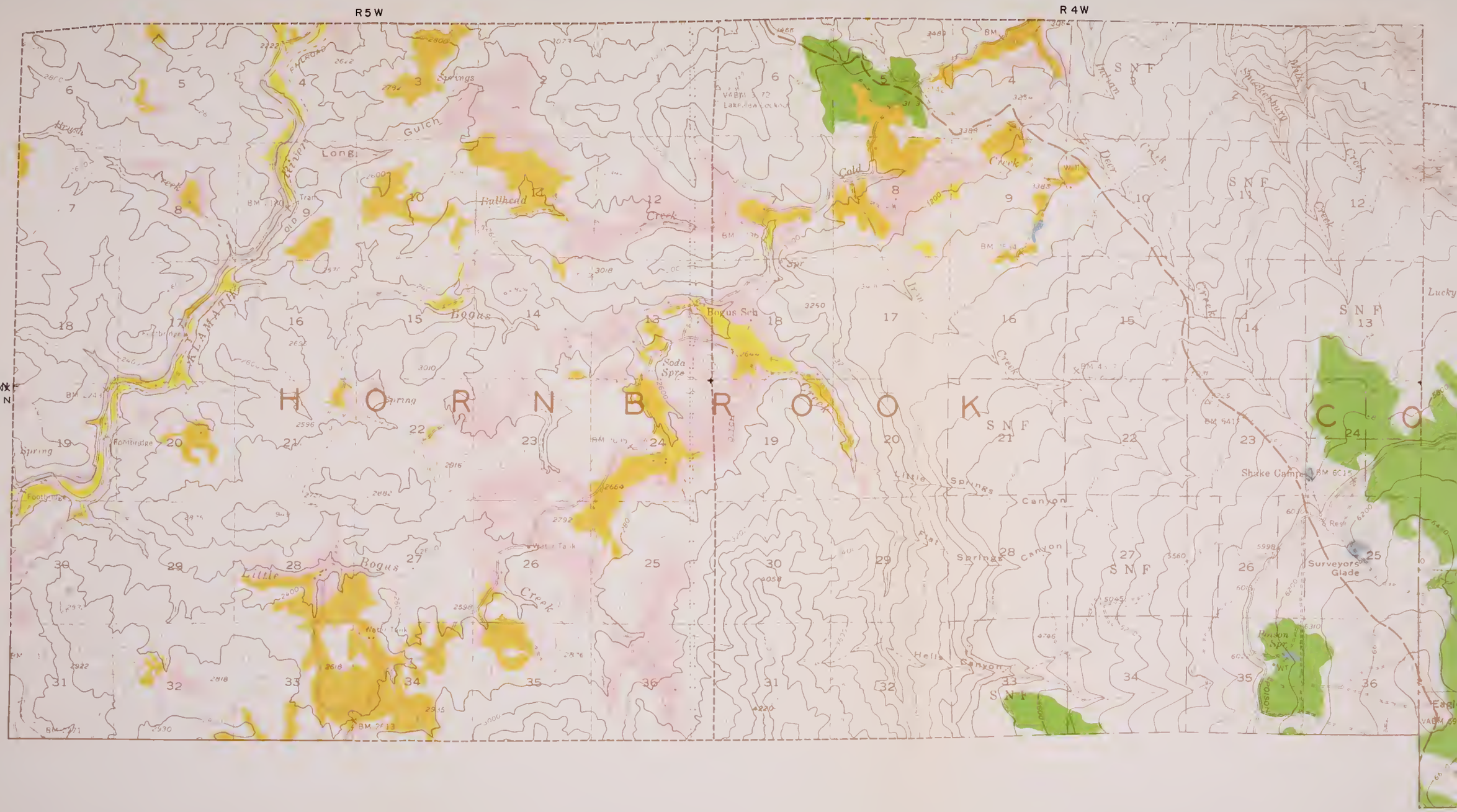
R5W
R4W
T 47 N
H O R N B R O O K
Bogus
Little
Bogus Creek
Soda Spr
Bogus Sch
Hallhead
Long Gulch
Springs
Creek
Cold
Deer
Creek
Spring
Footbridge
Spring
Foothridge
Trail
OLD
KLAMATH
Little
Springs
Canyon
Flat
Springs
Canyon
Hells
Canyon
Shake Camp
Surveyors
Glade
Poison
Spr
Lucky
SNF
SNF
SNF

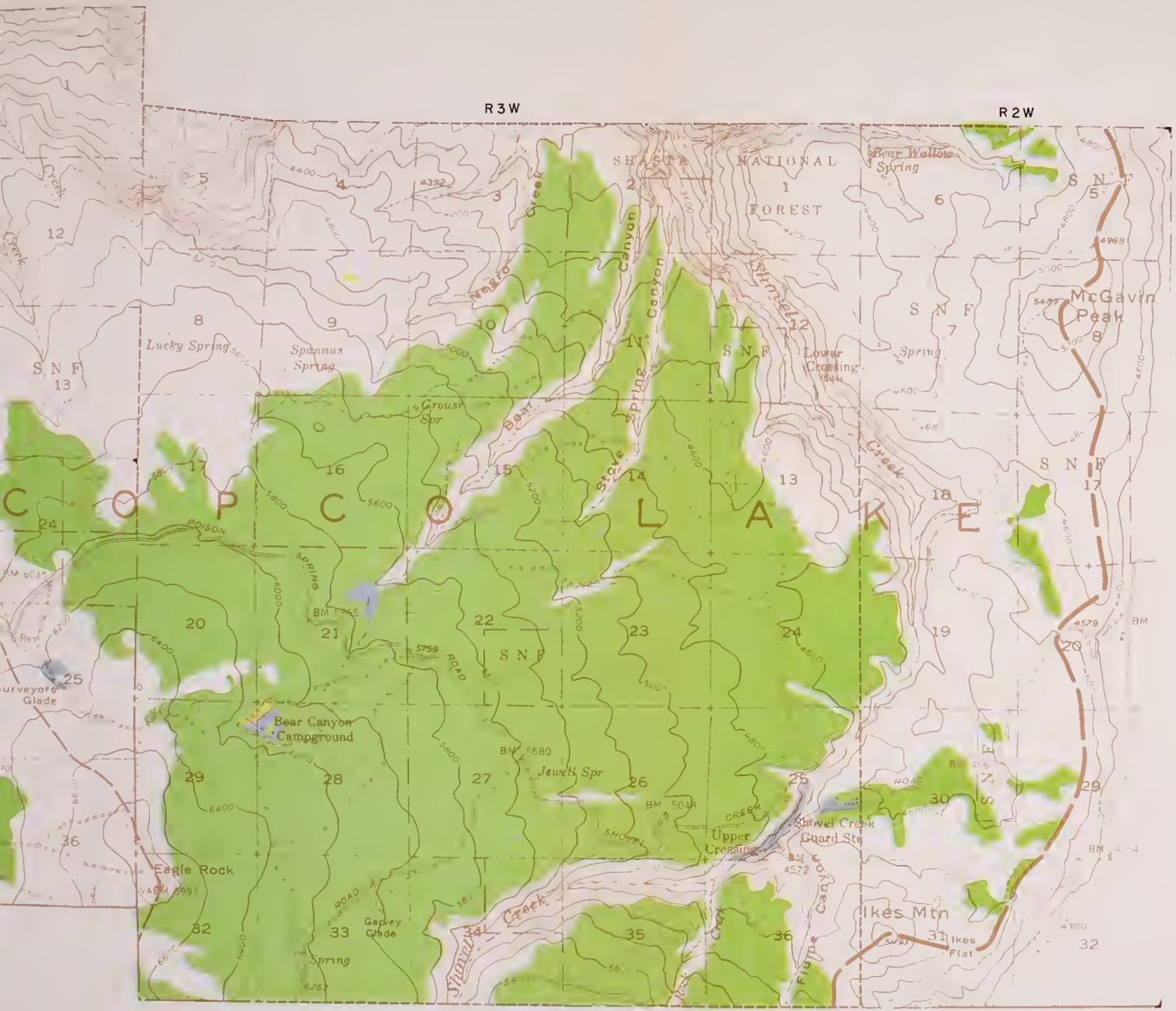

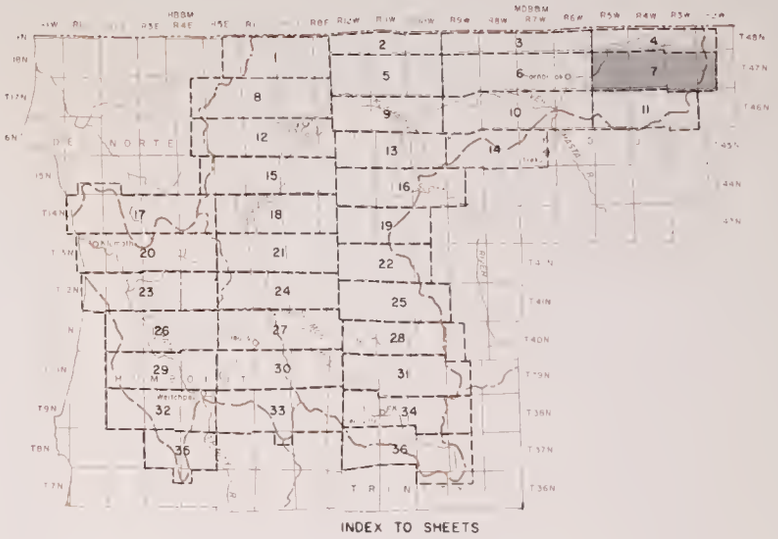

INDEX TO SHEETS

LEGEND

- HYDROGRAPHIC UNIT BOUNDARY
- SUBUNIT BOUNDARY
- SMOOTH LYING IRRIGABLE LANDS (V)
- GENTLY SLOPING OR UNDULATING IRRIGABLE LANDS (H)
- STEEPLY SLOPING IRRIGABLE LANDS (M)
- IRRIGABLE LANDS BETTER SUITED FOR FOREST MANAGEMENT (F)
- NONE — PRESENT URBAN LANDS (U)
- RECREATIONAL LANDS (R)

STATE OF CALIFORNIA
THE RESOURCES AGENCY OF CALIFORNIA
DEPARTMENT OF WATER RESOURCES
NORTHERN BRANCH

LAND AND WATER USE
KLAMATH RIVER HYDROGRAPHIC UNIT

CLASSIFICATION OF LANDS

T 47 N., ~~R 1 W~~, R 2-5 W MDB&M

1958

SCALE OF FEET

2000 0 2000 4000 6000

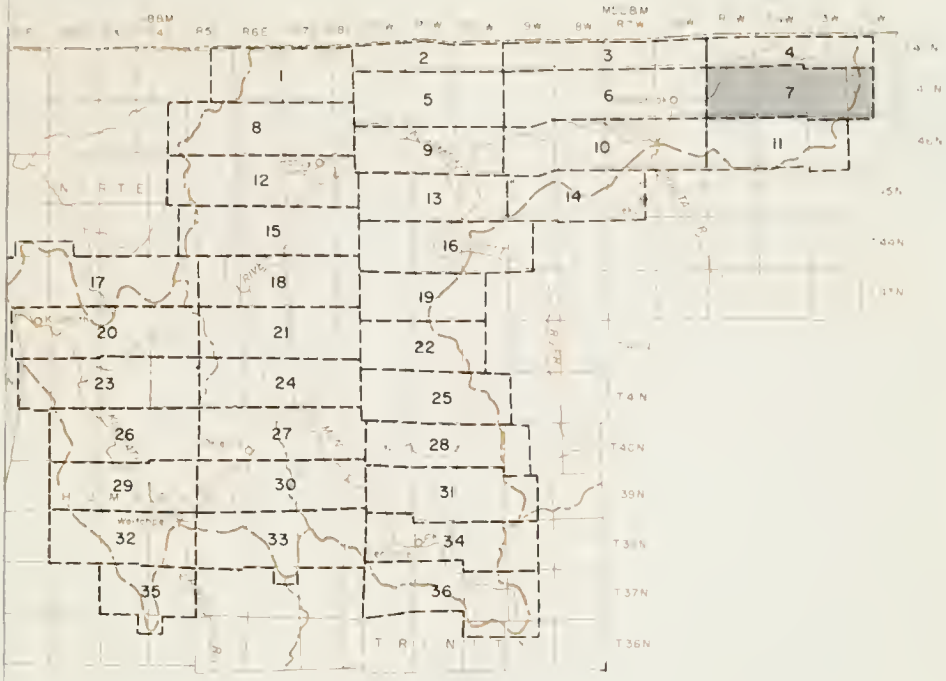

INDEX TO SHEETS

LEGEND

- HYDROGRAPHIC UNIT BOUNDARY
- SUBUNIT BOUNDARY
- SMOOTH LYING IRRIGABLE LANDS (V)
- GENTLY SLOPING OR UNDULATING IRRIGABLE LANDS (H)
- STEEPLY SLOPING IRRIGABLE LANDS (M)
- IRRIGABLE LANDS BETTER SUITED FOR FOREST MANAGEMENT (F)
- NONE — PRESENT URBAN LANDS (U)
- RECREATIONAL LANDS (R)

STATE OF CALIFORNIA
THE RESOURCES AGENCY OF CALIFORNIA
DEPARTMENT OF WATER RESOURCES
NORTHERN BRANCH

LAND AND WATER USE
KLAMATH RIVER HYDROGRAPHIC UNIT

CLASSIFICATION OF LANDS

T 47 N. ~~XX & XX~~, R 2-5 W MDB&M

1958

SCALE OF FEET

2000 0 2000 4000 6000

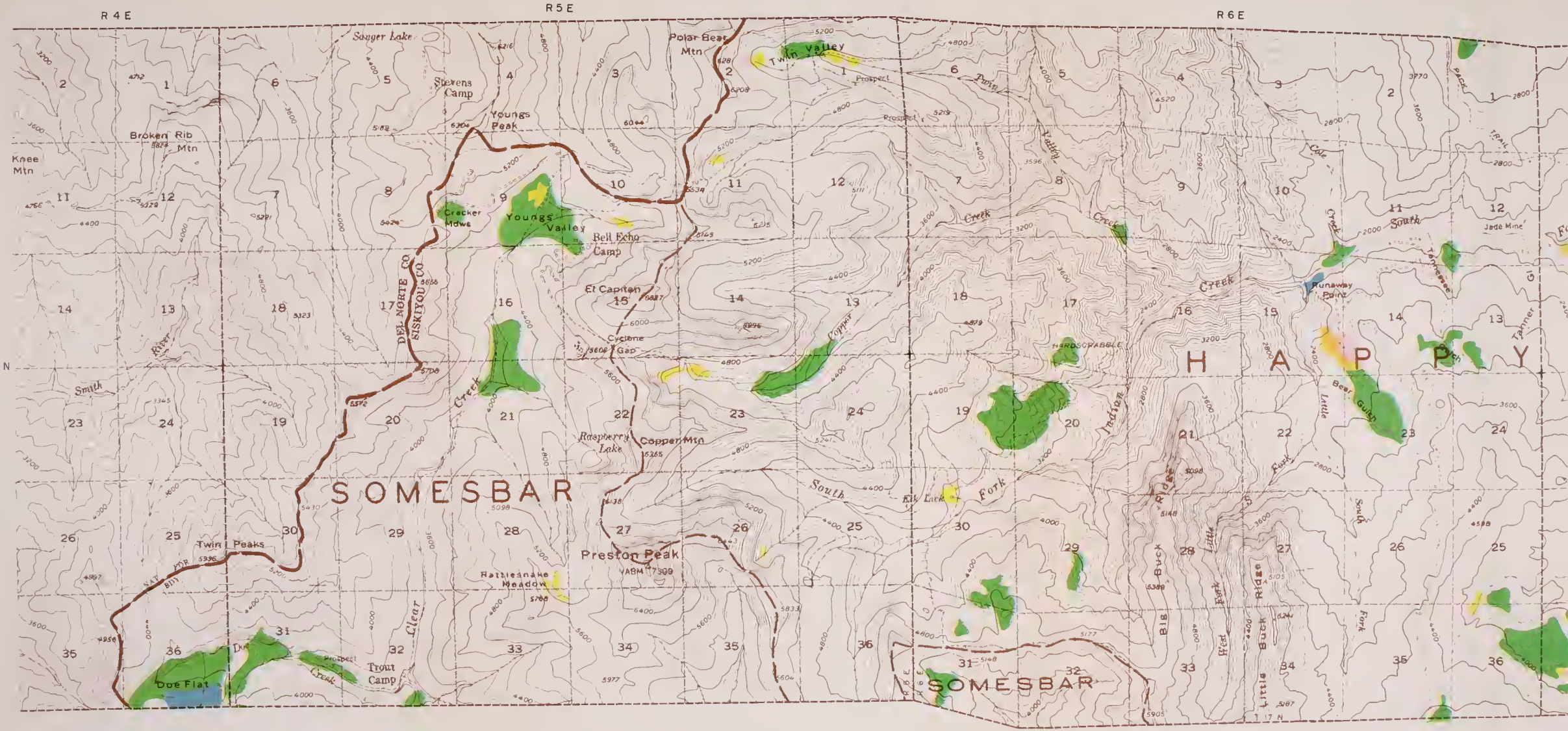
R 4 E
R 5 E
R 6 E
T 17 N
SOMESBAR
SOMESBAR
H A P P Y
Sawyer Lake
Stevens Camp
Youngs Peak
Polar Bear Mtn
Twin Valley
Broken Rib Mtn
Knee Mtn
Cracker Mdws
Youngs Valley
Bell Echo Camp
El Capitan
Cyclone Gap
DEL NORTE CO
SISKIYOU CO
Smith River
Raspberry Lake
Copper Mtn
Preston Peak
VABM 7309
Rattlesnake Meadow
Twin Peaks
Doe Flat
Trout Camp
Clear Creek
Prospect Creek
Hard Scrabble Creek
Indian Creek
Runaway Point
Jade Mine
Bear Gulch
Little Buck Ridge
Big Buck Ridge
South Fork Elk Lake
Tannery Gulch

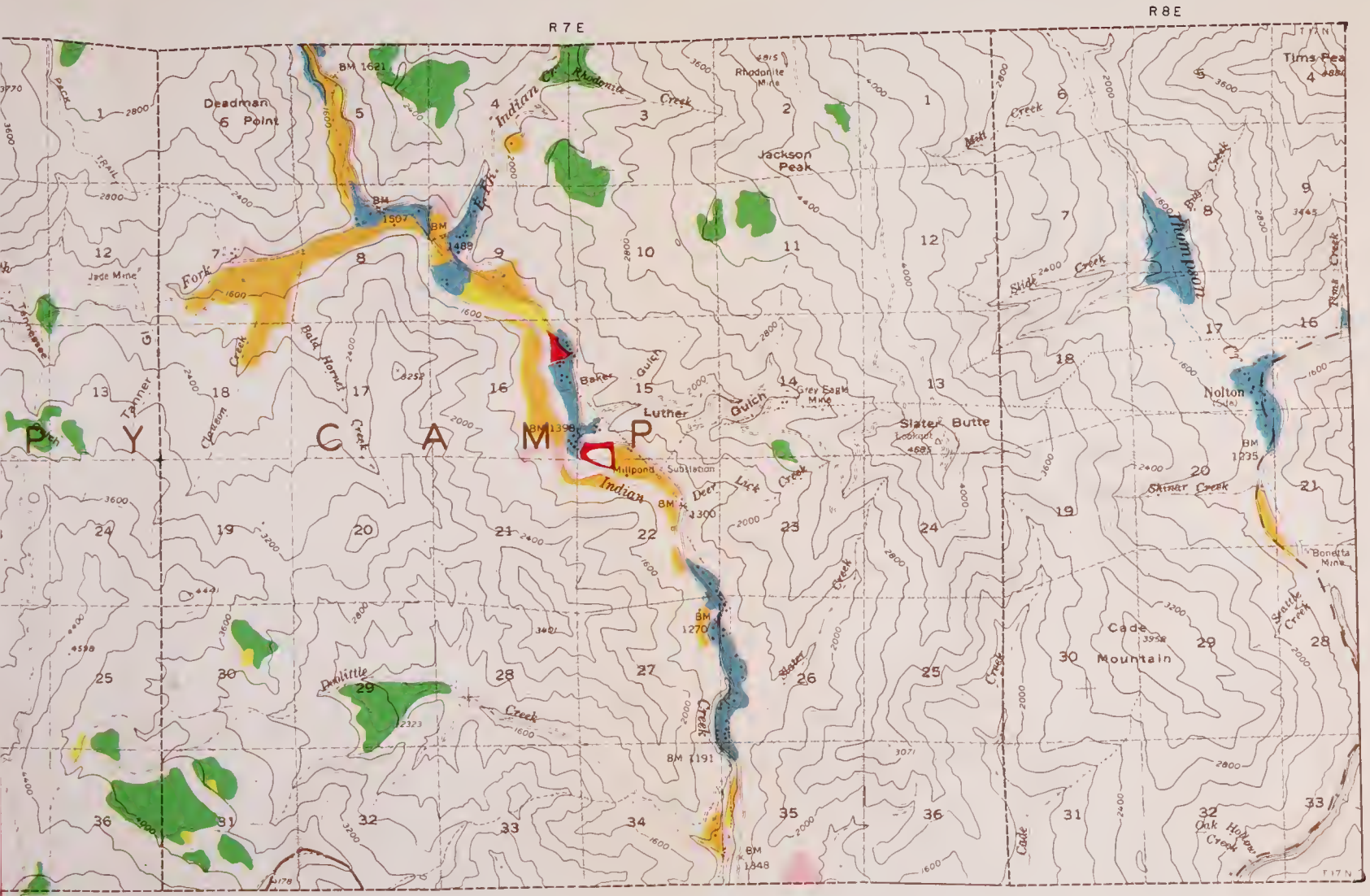

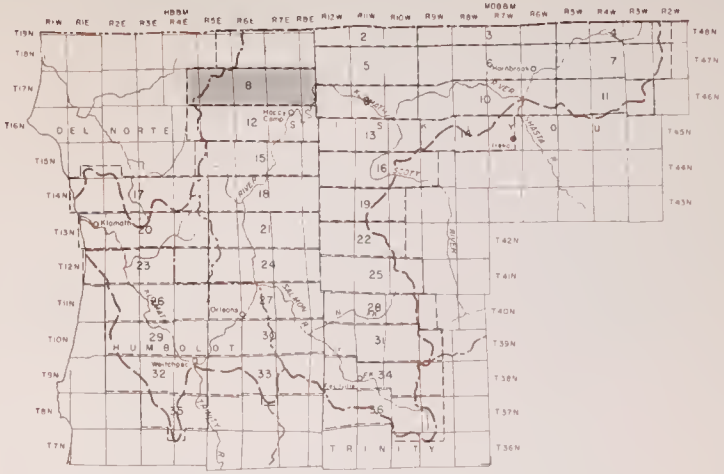

INDEX TO SHEETS

LEGEND

- HYDROGRAPHIC UNIT BOUNDARY
- SUBUNIT BOUNDARY
- SMOOTH LYING IRRIGABLE LANDS (V)
- GENTLY SLOPING OR UNDULATING IRRIGABLE LANDS (I
- STEEPLY SLOPING IRRIGABLE LANDS (M)
- IRRIGABLE LANDS BETTER SUITED FOR FOREST MANAGEMENT (F)
- PRESENT URBAN LANDS (U)
- RECREATIONAL LANDS (R)

STATE OF CALIFORNIA
THE RESOURCES AGENCY OF CALIFORNIA
DEPARTMENT OF WATER RESOURCES
NORTHERN BRANCH

LAND AND WATER USE
KLAMATH RIVER HYDROGRAPHIC UNIT

CLASSIFICATION OF LANDS

T 17 N, R 4 - 8 E H88M
1958

SCALE OF FEET
2000 0 2000 4000 6000

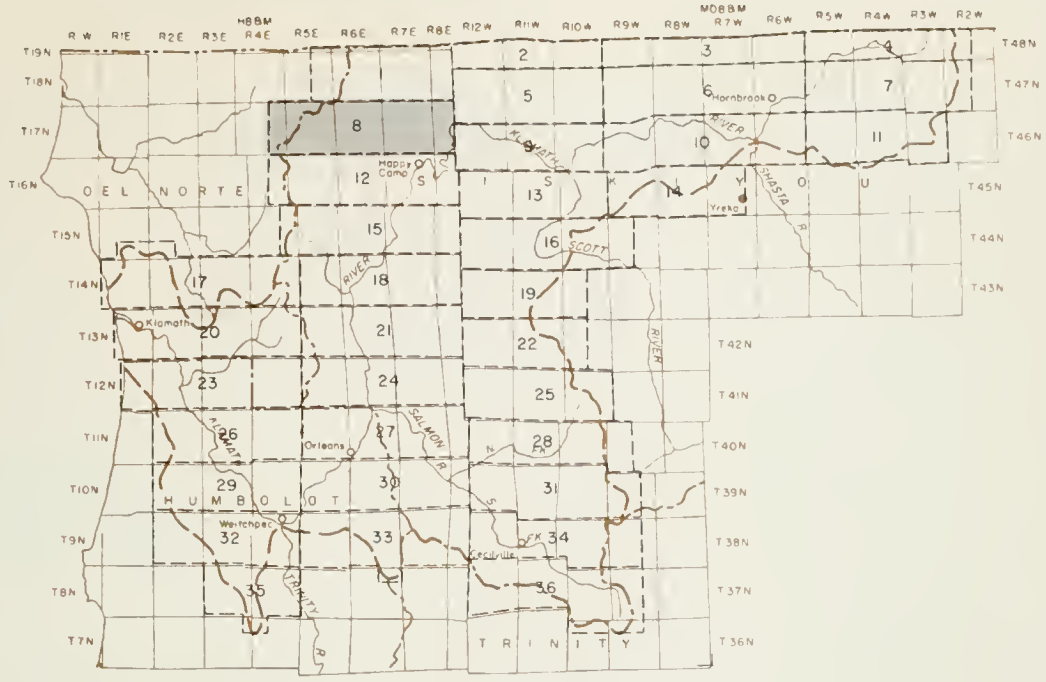

INDEX TO SHEETS

LEGEND

- HYDROGRAPHIC UNIT BOUNDARY
- SUBUNIT BOUNDARY
- SMOOTH LYING IRRIGABLE LANDS (V)
- GENTLY SLOPING OR UNDULATING IRRIGABLE LANDS (H)
- STEEPLY SLOPING IRRIGABLE LANDS (M)
- IRRIGABLE LANDS BETTER SUITED FOR FOREST MANAGEMENT (F)
- PRESENT URBAN LANDS (U)
- RECREATIONAL LANDS (R)

STATE OF CALIFORNIA
THE RESOURCES AGENCY OF CALIFORNIA
DEPARTMENT OF WATER RESOURCES
NORTHERN BRANCH

LAND AND WATER USE
KLAMATH RIVER HYDROGRAPHIC UNIT

CLASSIFICATION OF LANDS

T 17 N, R 4 - 8 E HBBM

1958

SCALE OF FEET

2000 0 2000 4000 6000

INDEX TO SHEETS

LEGEND

- HYDROGRAPHIC UNIT BOUNDARY
- SUBUNIT BOUNDARY
- [illegible] AND LESS IRRIGABLE AND
- GENTLE SLOPES OR UNDERLYING IRRIGABLE LANDS IN
- [illegible] UNDERLYING IRRIGABLE LANDS IN
- IRRIGABLE AND BETTER SUITED FOR FOREST MANAGEMENT
- PRESENT URBAN LANDS IN
- RECREATIONAL LANDS IN

STATE OF CALIFORNIA
THE RESOURCES AGENCY OF CALIFORNIA
DEPARTMENT OF WATER RESOURCES
NORTHERN BRANCH
LAND AND WATER USE
KLAMATH RIVER HYDROGRAPHIC UNIT

CLASSIFICATION OF LANDS

T 46 N, R10-12W MDB&M
1958

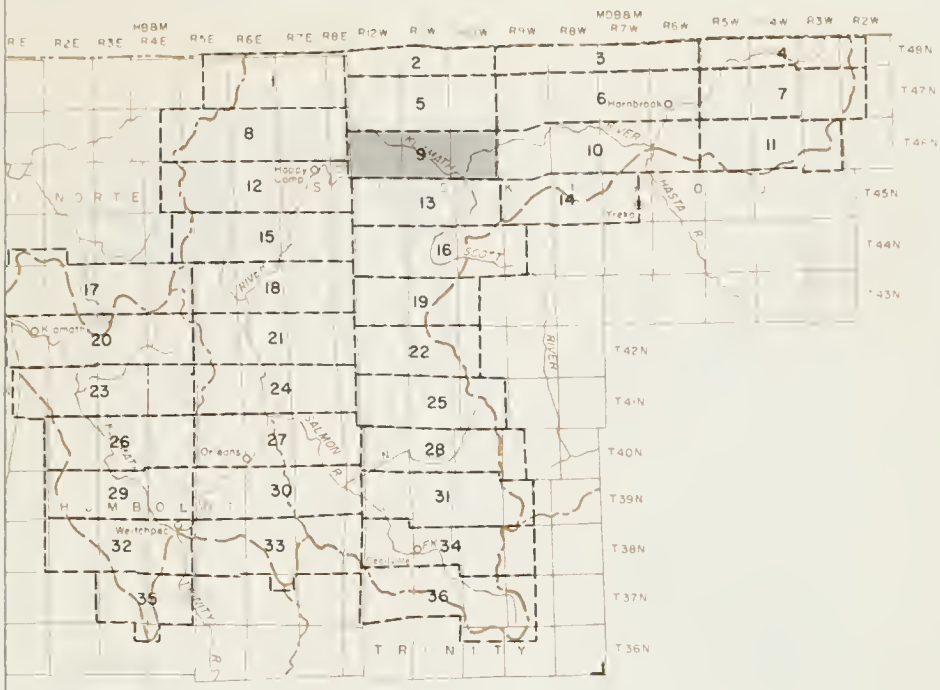

INDEX TO SHEETS

LEGEND

- HYDROGRAPHIC UNIT BOUNDARY
- SUBUNIT BOUNDARY
- SMOOTH LYING IRRIGABLE LANDS (V)
- GENTLY SLOPING OR UNDULATING IRRIGABLE LANDS (H)
- STEEPLY SLOPING IRRIGABLE LANDS (M)
- IRRIGABLE LANDS BETTER SUITED FOR FOREST MANAGEMENT (F)
- PRESENT URBAN LANDS (U)
- RECREATIONAL LANDS (R)

STATE OF CALIFORNIA
THE RESOURCES AGENCY OF CALIFORNIA
DEPARTMENT OF WATER RESOURCES
NORTHERN BRANCH

LAND AND WATER USE
KLAMATH RIVER HYDROGRAPHIC UNIT

CLASSIFICATION OF LANDS

T 46 N, R10–12W MDB&M

1958

SCALE OF FEET

2000 0 2000 4000 6000

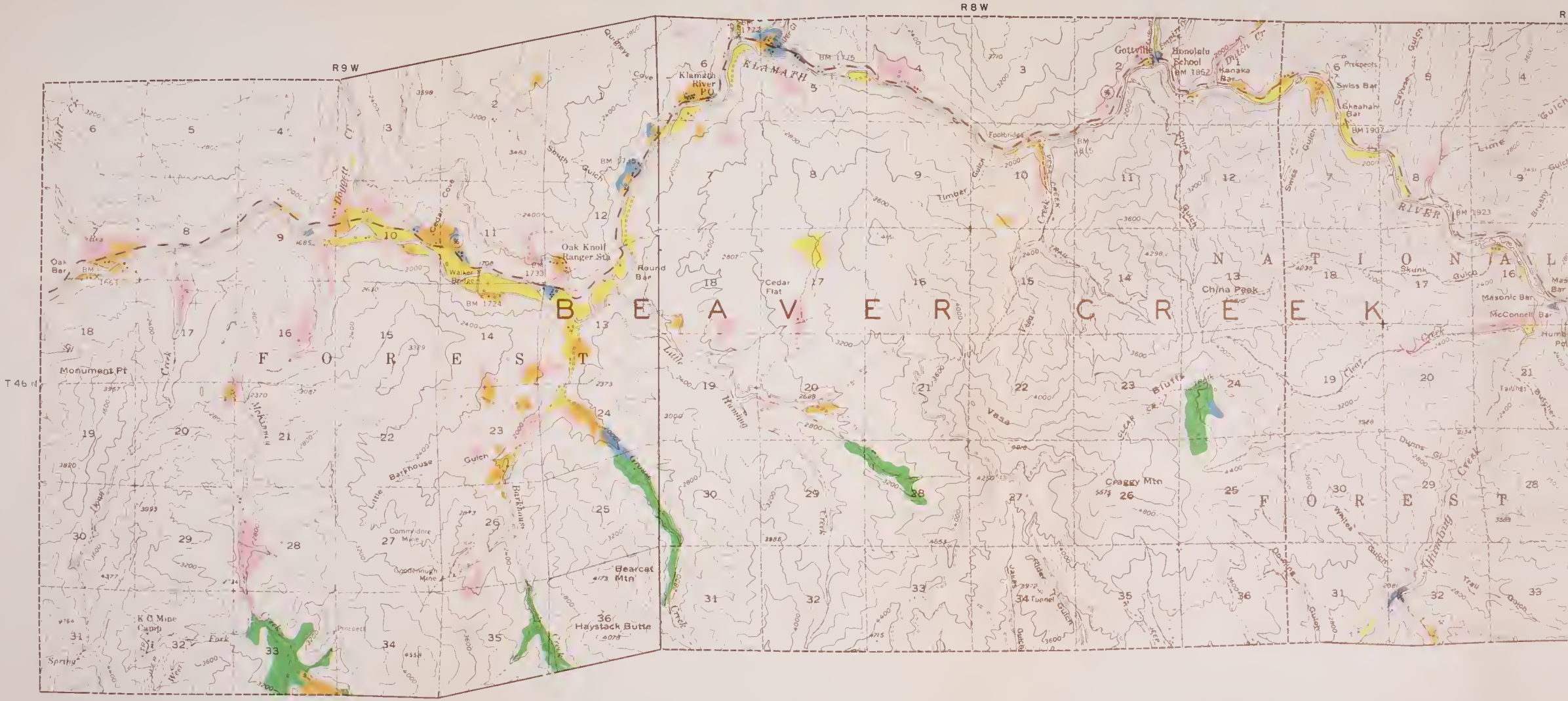
R9W
R8W
T46N
KLAMATH
RIVER
NATIONAL
FOREST
BEAVER CREEK
Klamath River PO
Oak Knoll Ranger Sta
Round Bar
Cedar Flat
Gottville
Honolulu School
Kanaka Bar
Swiss Bar
Sheahan Bar
China Peak
Masonic Bar
McConnell Bar
Monument Pt
Oak Bar
Walker Bridge
Footbridge
Timber Creek Trail
Craggy Mtn
Bearcat Mtn
Haystack Butte
Commodore Mine
Cinderhough Mine
K C Mine Camp
Spring
Prospect
Tunnel
Barkhouse Gulch
Little Humbug Creek
Bluff Creek
Dumas Creek
Taylor Creek
Timber Gulch
Swiss Gulch
Skunk Gulch
Quigleys Cove
Cedar Cove
Brushy Gulch
Lime Gulch
Canal
Ditch
BM 1715
BM 1733
BM 1724
BM 1923
BM 1907
BM 1862
BM 1663
BM 1685
BM 1708
BM 1745
BM HR 15

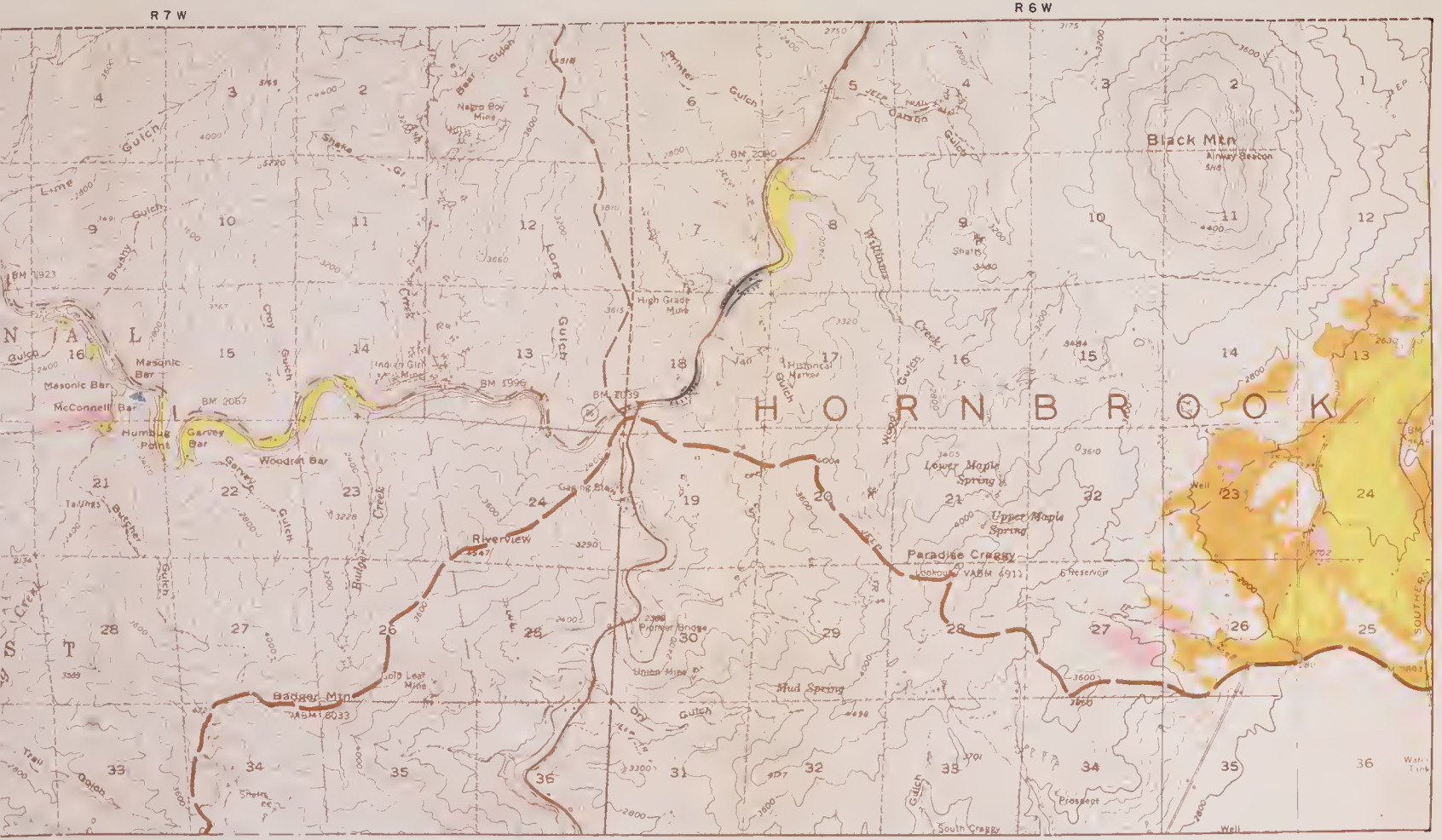

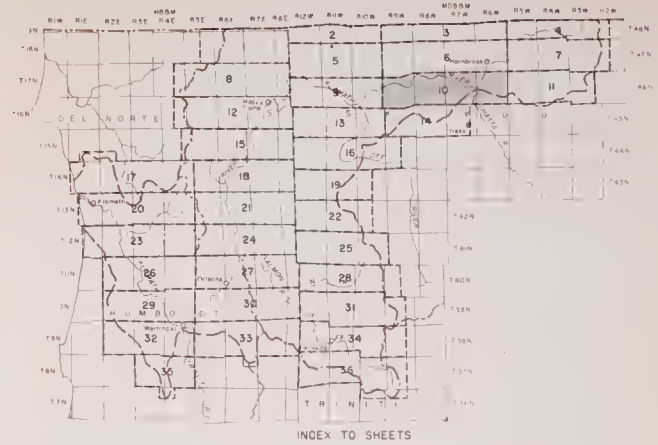

INDEX TO SHEETS

LEGEND

- HYDROGRAPHIC UNIT BOUNDARY
- SUBUNIT BOUNDARY
- SMOOTH LYING IRRIGABLE LANDS (V)
- GENTLY SLOPING OR UNDULATING IRRIGABLE LANDS (H)
- STEEPLY SLOPING IRRIGABLE LANDS (M)
- IRRIGABLE LANDS BETTER SUITED FOR FOREST MANAGEMENT (F)
- NONE — PRESENT URBAN LANDS (U)
- RECREATIONAL LANDS (R)

STATE OF CALIFORNIA
THE RESOURCES AGENCY OF CALIFORNIA
DEPARTMENT OF WATER RESOURCES
NORTHERN BRANCH

LAND AND WATER USE
KLAMATH RIVER HYDROGRAPHIC UNIT

CLASSIFICATION OF LANDS

T 46 N, R 6-9 W MDB&M
1958

SCALE OF FEET
2000 0 2000 4000 6000

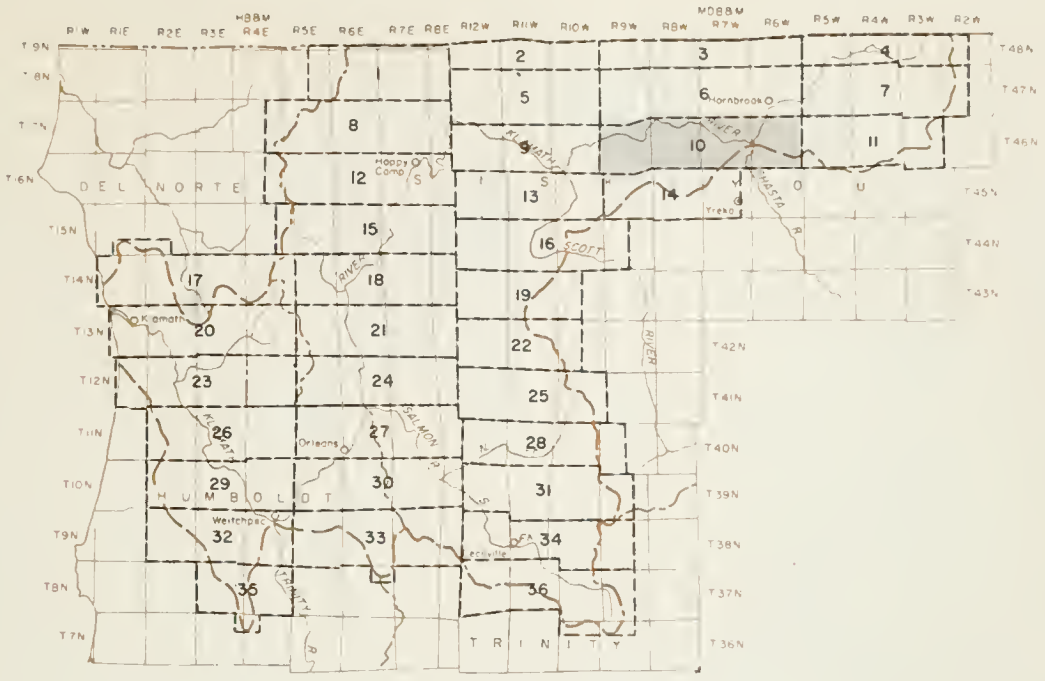
HBBM
MDBBM
R1W R1E R2E R3E R4E R5E R6E R7E R8E R12W R11W R10W R9W R8W R7W R6W R5W R4W R3W R2W
T9N T8N T7N T6N T5N T4N T3N T2N T1N T10N T9N T8N T7N
T48N T47N T46N T45N T44N T43N T42N T41N T40N T39N T38N T37N T36N
DEL NORTE
HUMBOLDT
TRINITY
KLAMATH RIVER
SCOTT RIVER
SALMON R.
TRINITY R.
SHASTA R.
Hoopa
Hornbrook
Trinidad
Orleans
Weitchpec
Ecaville
Klamath
1 2 3 4 5 6 7 8 9 10 11 12 13 14 15 16 17 18 19 20 21 22 23 24 25 26 27 28 29 30 31 32 33 34 35 36

INDEX TO SHEETS

LEGEND

- HYDROGRAPHIC UNIT BOUNDARY
- SUBUNIT BOUNDARY
- SMOOTH LYING IRRIGABLE LANDS (V)
- GENTLY SLOPING OR UNDULATING IRRIGABLE LANDS (H)
- STEEPLY SLOPING IRRIGABLE LANDS (M)
- IRRIGABLE LANDS BETTER SUITED FOR FOREST MANAGEMENT (F)
- NONE — PRESENT URBAN LANDS (U)
- RECREATIONAL LANDS (R)

STATE OF CALIFORNIA
THE RESOURCES AGENCY OF CALIFORNIA
DEPARTMENT OF WATER RESOURCES
NORTHERN BRANCH

LAND AND WATER USE
KLAMATH RIVER HYDROGRAPHIC UNIT

CLASSIFICATION OF LANDS
T 46 N, R 6-9 W MDB&M
1958

SCALE OF FEET
2000 0 2000 4000 6000

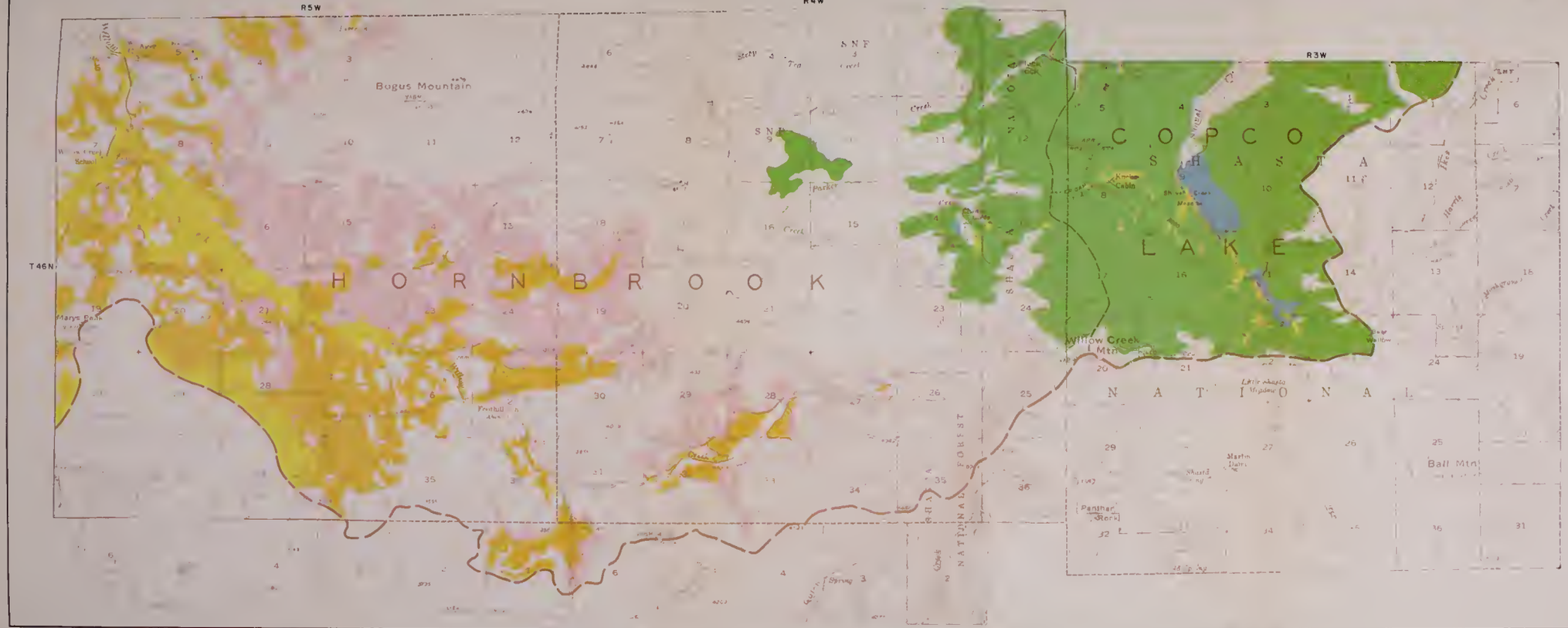

INDEX TO SHEETS

LEGEND

- HYDROGRAPHIC UNIT BOUNDARY
- SUBUNIT BOUNDARY
- SMOOTH LYING IRRIGABLE LANDS (V)
- GENTLY SLOPING OR UNDULATING IRRIGABLE LANDS (IV)
- STEEPLY SLOPING IRRIGABLE LANDS (III)
- IRRIGABLE LANDS BETTER SUITED FOR FOREST MANAGEMENT (F)
- NONE — PRESENT URBAN LANDS (U)
- RECREATIONAL LANDS (R)

STATE OF CALIFORNIA
THE RESOURCES AGENCY OF CALIFORNIA
DEPARTMENT OF WATER RESOURCES
NORTHERN BRANCH

LAND AND WATER USE
KLAMATH RIVER HYDROGRAPHIC UNIT

CLASSIFICATION OF LANDS
T 46 N, R 3-5 W MDB&M
1958

SCALE OF FEET
2000 0 2000 4000 6000

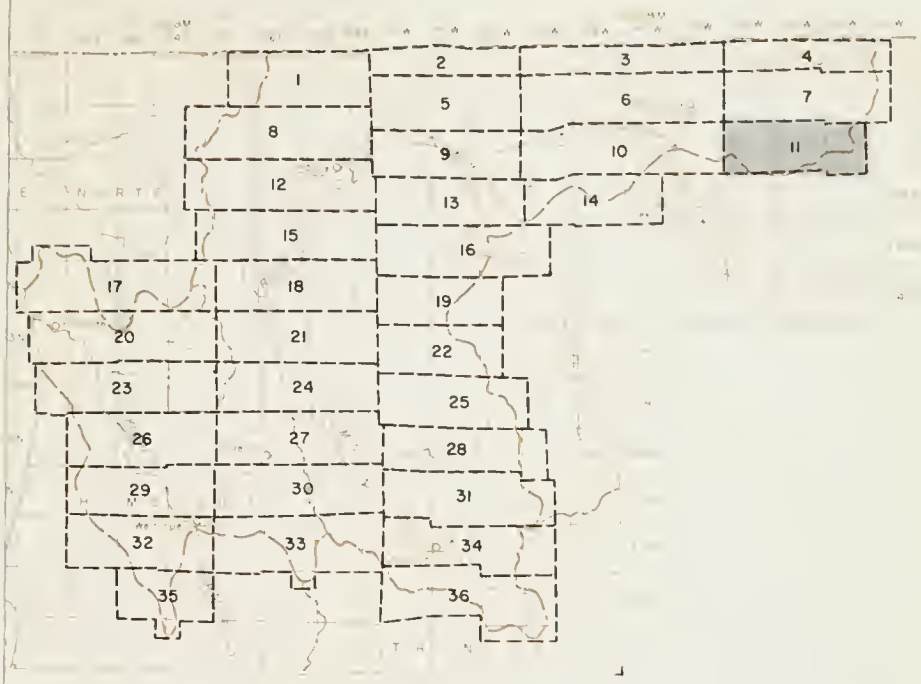

INDEX TO SHEETS

LEGEND

- HYDROGRAPHIC UNIT BOUNDARY
- SUBUNIT BOUNDARY
- SMOOTH LYING IRRIGABLE LANDS (V)
- GENTLY SLOPING OR UNDULATING IRRIGABLE LANDS (H)
- STEEPLY SLOPING IRRIGABLE LANDS (M)
- IRRIGABLE LANDS BETTER SUITED FOR FOREST MANAGEMENT (F)
- NONE — PRESENT URBAN LANDS (U)
- RECREATIONAL LANDS (R)

STATE OF CALIFORNIA
THE RESOURCES AGENCY OF CALIFORNIA
DEPARTMENT OF WATER RESOURCES
NORTHERN BRANCH

LAND AND WATER USE
KLAMATH RIVER HYDROGRAPHIC UNIT

CLASSIFICATION OF LANDS
T 46 N, R 3-5 W MDB&M
1958

SCALE OF FEET
2000 0 2000 4000 6000

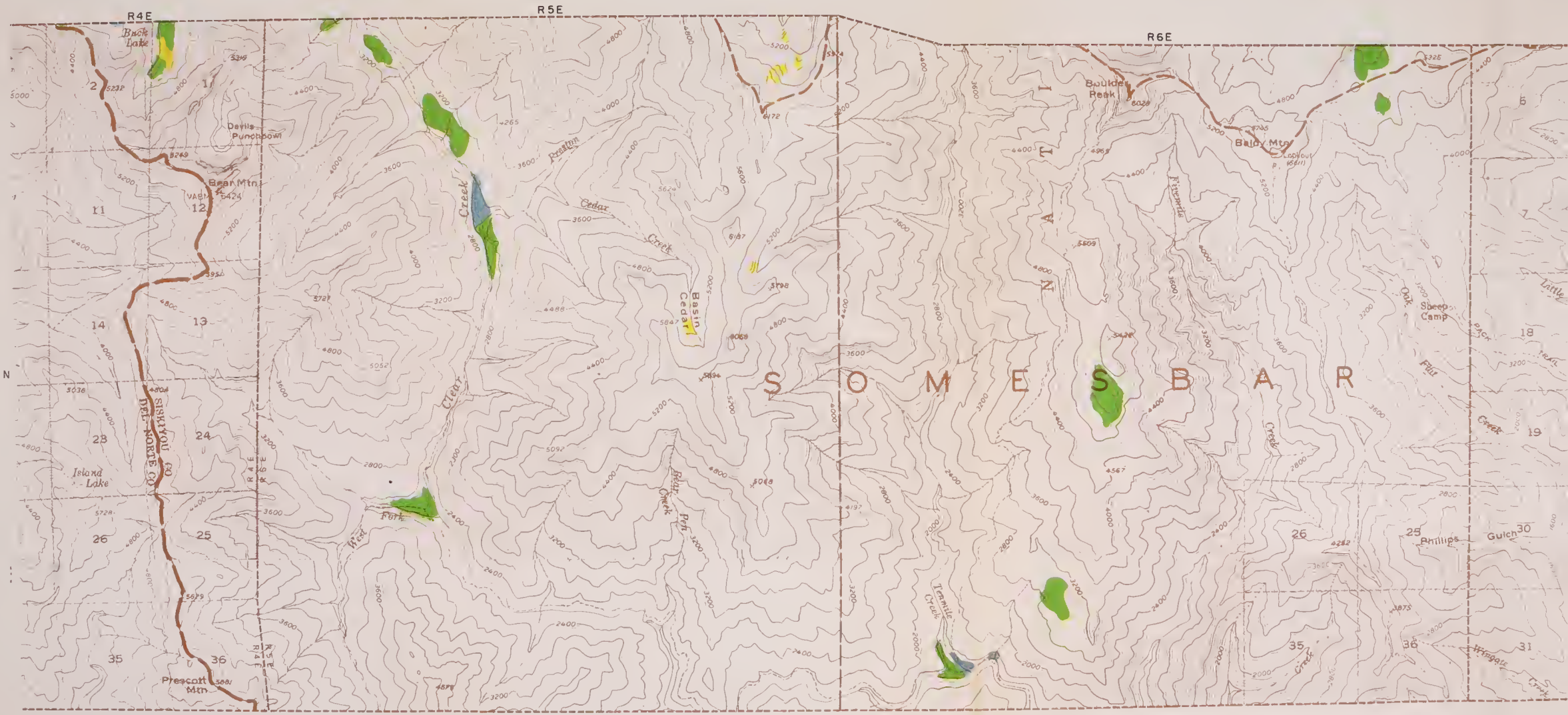
R4E
R5E
R6E
T16N
SOMESBAR
Buck Lake
Devils Punchbowl
Bear Mtn
Basin Cedar
Cedar Creek
Island Lake
Prescott Mtn
Boulder Peak
Baldy Mtn
Sheep Camp
Phillips Gulch
Tenmile Creek
Big Creek
Fork
Fir
Oak
Little
Creek
Trail
Ridge
Pass
Lookout
Siskiyou
Del Norte Co

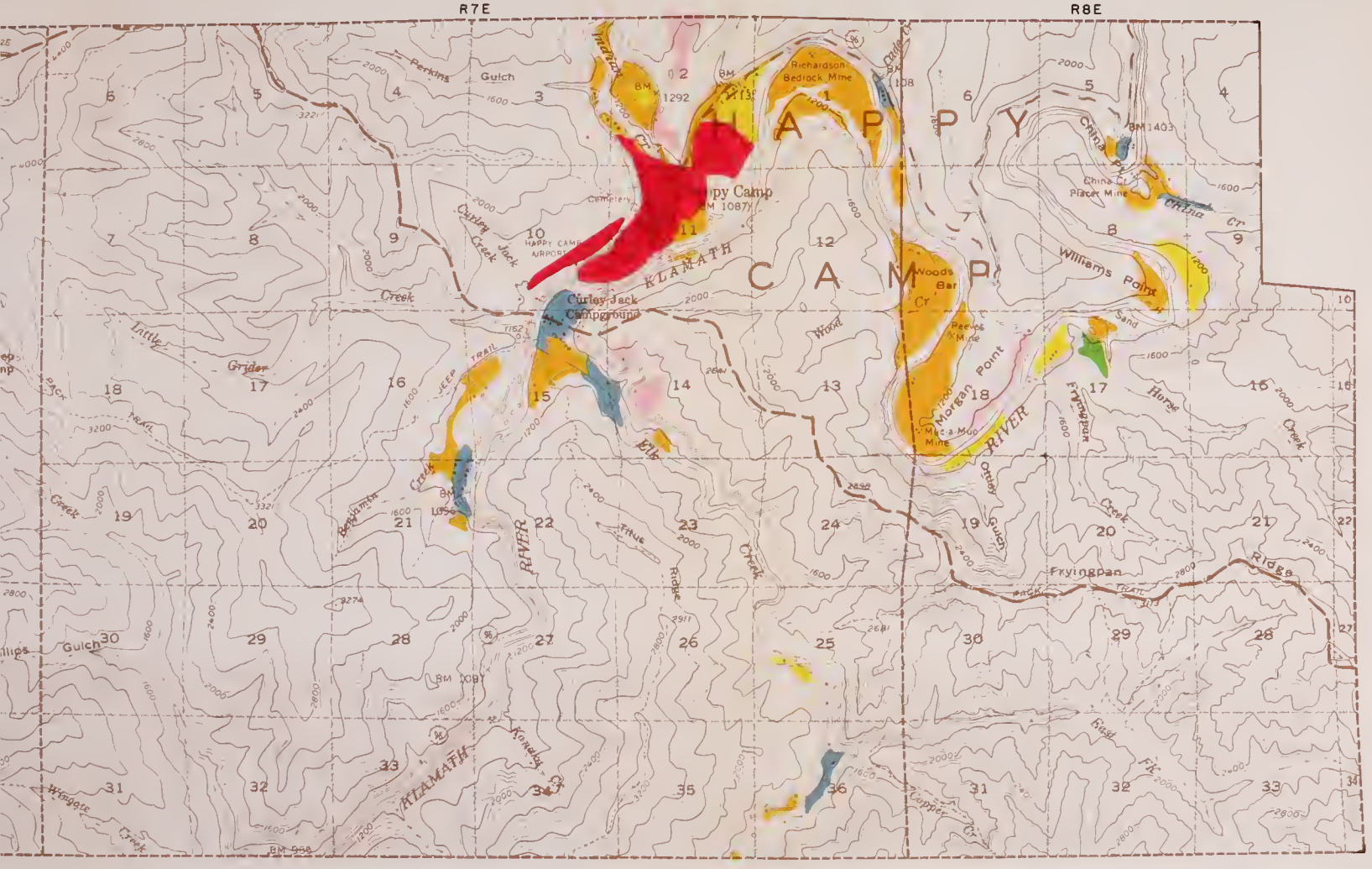

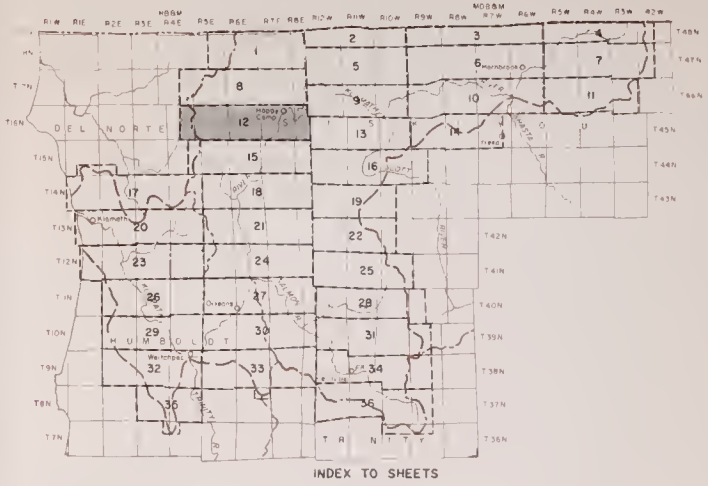

INDEX TO SHEETS

LEGEND

- HYDROGRAPHIC UNIT BOUNDARY
- SUBUNIT BOUNDARY
- SMOOTH LYING IRRIGABLE LANDS (V)
- GENTLY SLOPING OR UNDULATING IRRIGABLE LANDS (H)
- STEEPLY SLOPING IRRIGABLE LANDS (M)
- IRRIGABLE LANDS BETTER SUITED FOR FOREST MANAGEMENT (F)
- PRESENT URBAN LANDS (U)
- RECREATIONAL LANDS (R)

STATE OF CALIFORNIA
THE RESOURCES AGENCY OF CALIFORNIA
DEPARTMENT OF WATER RESOURCES
NORTHERN BRANCH

LAND AND WATER USE
KLAMATH RIVER HYDROGRAPHIC UNIT

CLASSIFICATION OF LANDS
T 16 N, R 4-8 E H88M
1958

SCALE OF FEET
2000 0 2000 4000 6000

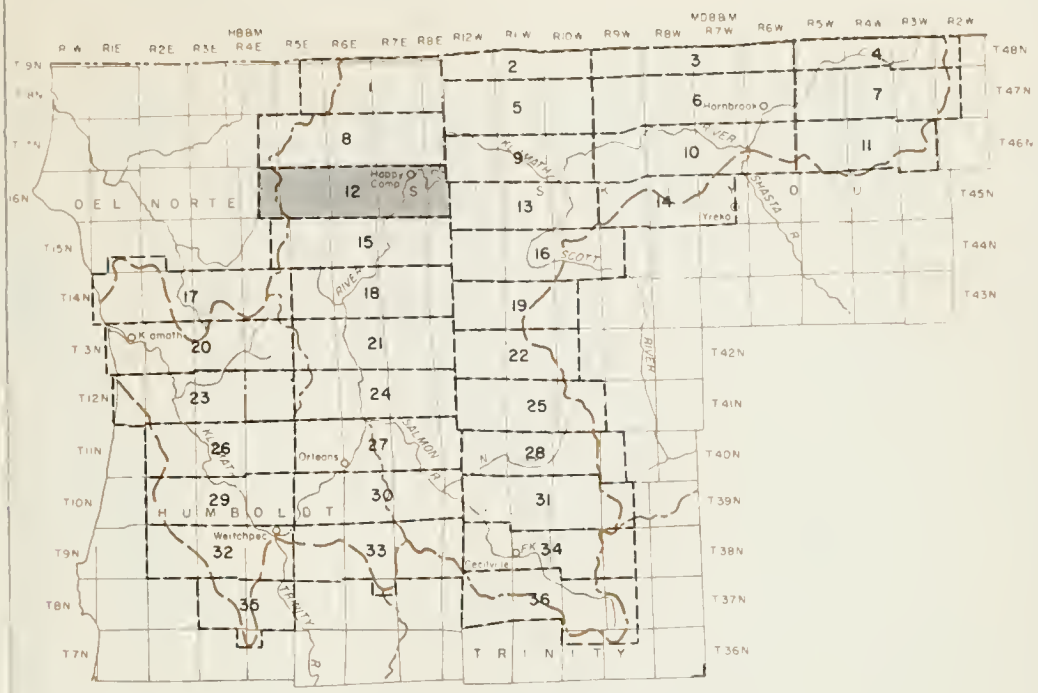

INDEX TO SHEETS

LEGEND

- HYDROGRAPHIC UNIT BOUNDARY
- SUBUNIT BOUNDARY
- SMOOTH LYING IRRIGABLE LANDS (V)
- GENTLY SLOPING OR UNDULATING IRRIGABLE LANDS (H)
- STEEPLY SLOPING IRRIGABLE LANDS (M)
- IRRIGABLE LANDS BETTER SUITED FOR FOREST MANAGEMENT (F)
- PRESENT URBAN LANDS (U)
- RECREATIONAL LANDS (R)

STATE OF CALIFORNIA
THE RESOURCES AGENCY OF CALIFORNIA
DEPARTMENT OF WATER RESOURCES
NORTHERN BRANCH

LAND AND WATER USE
KLAMATH RIVER HYDROGRAPHIC UNIT

CLASSIFICATION OF LANDS
T 16 N, R 4-8 E HB&M
1958

SCALE OF FEET
2000 0 2000 4000 6000

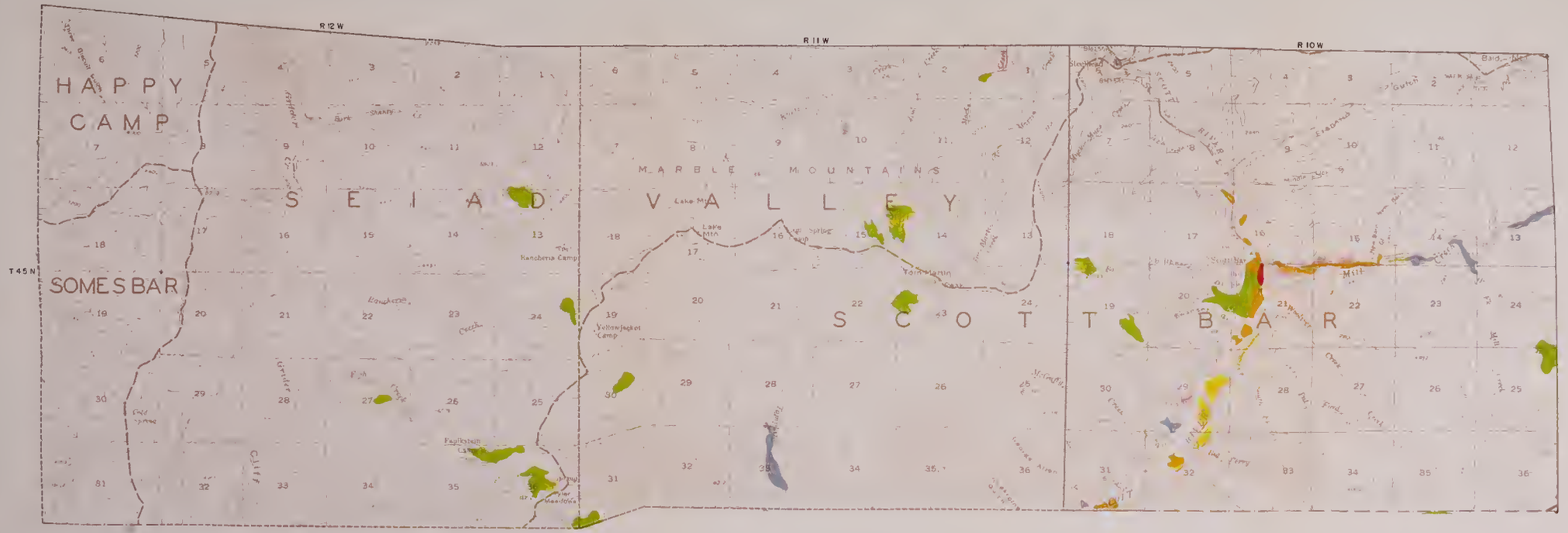

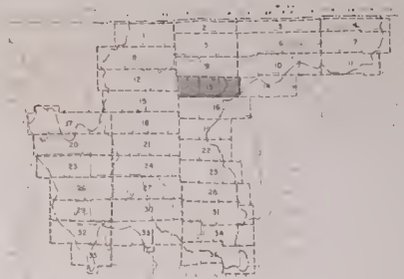

INDEX TO SHEETS

LEGEND

HYDROGRAPHIC UNIT BOUNDARY

SUBUNIT BOUNDARY

SMOOTH AND NON-ARABLE LANDS

GENTLY SLOPING OR LEVEL BUT NON-ARABLE AND/OR

STEEPLY SLOPING NON-ARABLE AND/OR

ARABLE LANDS BETTER SUITED FOR FOREST MANAGEMENT

PRESENT URBAN AREAS

INDUSTRIAL LANDS

STATE OF CALIFORNIA
THE RESOURCES AGENCY OF CALIFORNIA
DEPARTMENT OF WATER RESOURCES
NORTHERN BRANCH

LAND AND WATER USE
KLAMATH RIVER HYDROGRAPHIC UNIT

CLASSIFICATION OF LANDS

T 45 N, R10-12 W MDB&M
1958

SCALE OF MILES

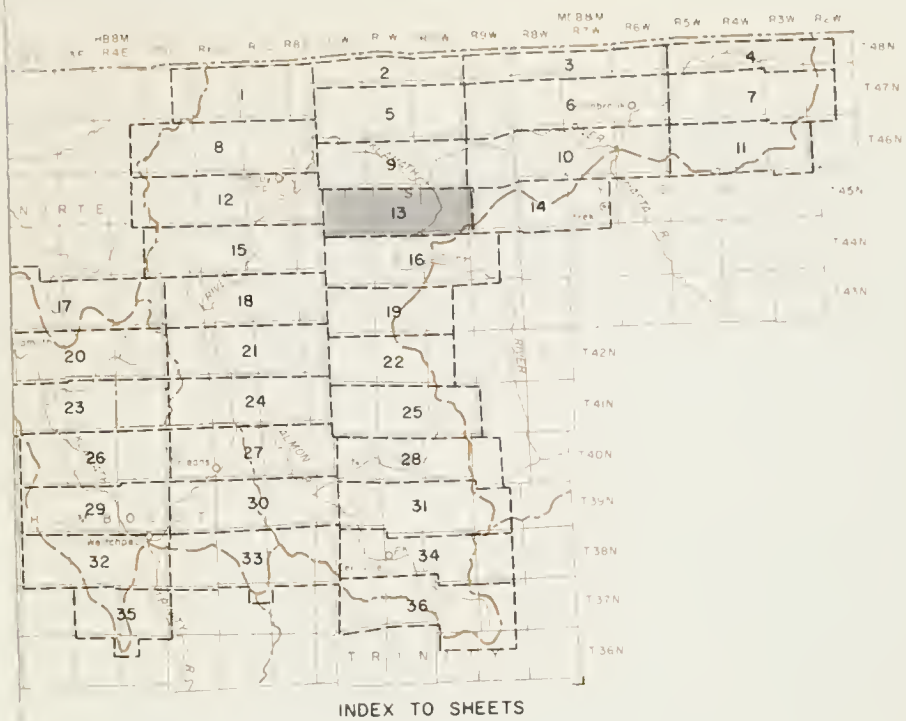

INDEX TO SHEETS

LEGEND

- HYOROGRAPHIC UNIT BOUNDARY
- SUBUNIT BOUNDARY
- SMOOTH LYING IRRIGABLE LANDS (V)
- GENTLY SLOPING OR UNDULATING IRRIGABLE LANDS (H)
- STEEPLY SLOPING IRRIGABLE LANDS (M)
- IRRIGABLE LANDS BETTER SUITED FOR FOREST MANAGEMENT (F)
- PRESENT URBAN LANDS (U)
- RECREATIONAL LANDS (R)

STATE OF CALIFORNIA
THE RESOURCES AGENCY OF CALIFORNIA
DEPARTMENT OF WATER RESOURCES
NORTHERN BRANCH

LAND AND WATER USE
KLAMATH RIVER HYDROGRAPHIC UNIT

CLASSIFICATION OF LANDS
T 45 N, R10-12 W MDB&M
1958

SCALE OF FEET
2000 0 2000 4000 6000

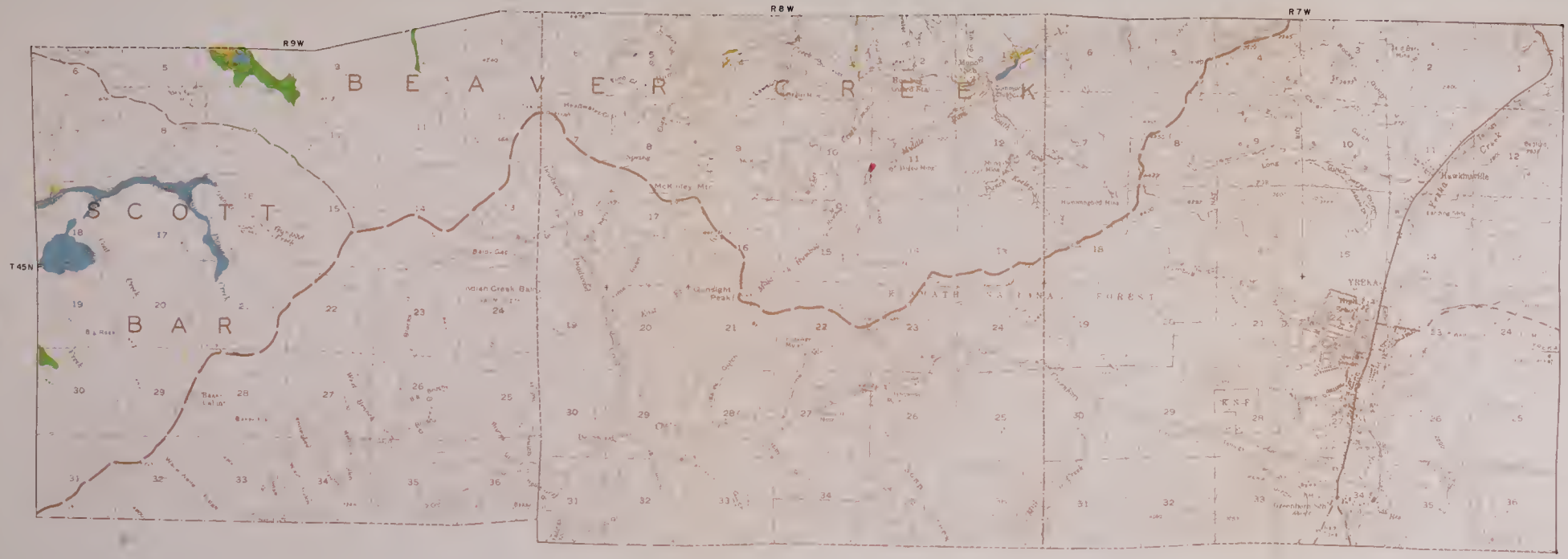

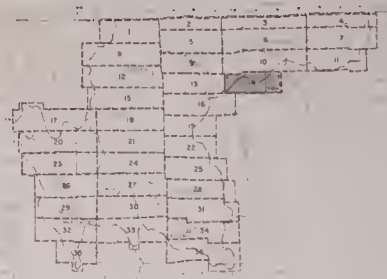

INDEX TO SHEETS

LEGEND

HYDROGRAPHIC UNIT BOUNDARY

SUBUNIT BOUNDARY

SMOOTH LYING IRRIGABLE LANDS (V)

GENTLY SLOPING OR UNDULATING IRRIGABLE LANDS (IV)

STEEPLY SLOPING IRRIGABLE LANDS (III)

IRRIGABLE LANDS BETTER SUITED FOR FOREST MANAGEMENT (F)

PRESENT URBAN LANDS (U)

RECREATIONAL LANDS (R)

STATE OF CALIFORNIA
THE RESOURCES AGENCY OF CALIFORNIA
DEPARTMENT OF WATER RESOURCES
NORTHERN BRANCH

LAND AND WATER USE
KLAMATH RIVER HYDROGRAPHIC UNIT

CLASSIFICATION OF LANDS

T 49 N, R 7 – 9 W MDB&M
1958

SCALE OF FEET
2000 0 2000 4000 6000

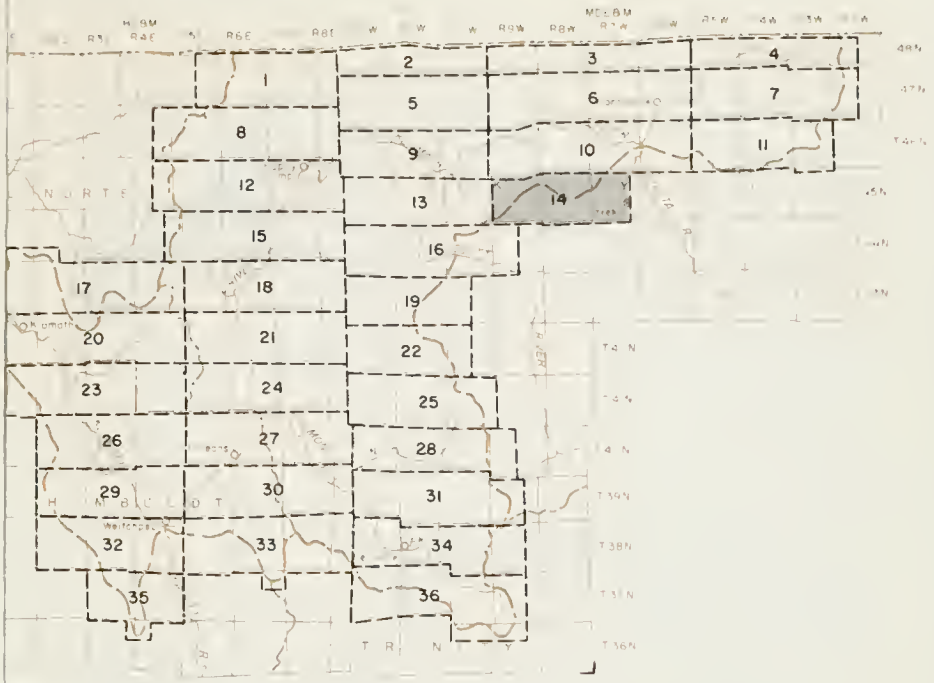

INDEX TO SHEETS

LEGEND

- HYDROGRAPHIC UNIT BOUNDARY
- SUBUNIT BOUNDARY
- SMOOTH LYING IRRIGABLE LANDS (V)
- GENTLY SLOPING OR UNDULATING IRRIGABLE LANDS (H)
- STEEPLY SLOPING IRRIGABLE LANDS (M)
- IRRIGABLE LANDS BETTER SUITED FOR FOREST MANAGEMENT (F)
- PRESENT URBAN LANDS (U)
- RECREATIONAL LANDS (R)

STATE OF CALIFORNIA
THE RESOURCES AGENCY OF CALIFORNIA
DEPARTMENT OF WATER RESOURCES
NORTHERN BRANCH

LAND AND WATER USE
KLAMATH RIVER HYDROGRAPHIC UNIT

CLASSIFICATION OF LANDS
T 45 N, R 7 - 9 W MDB&M
1958

SCALE OF FEET
2000 0 2000 4000 6000

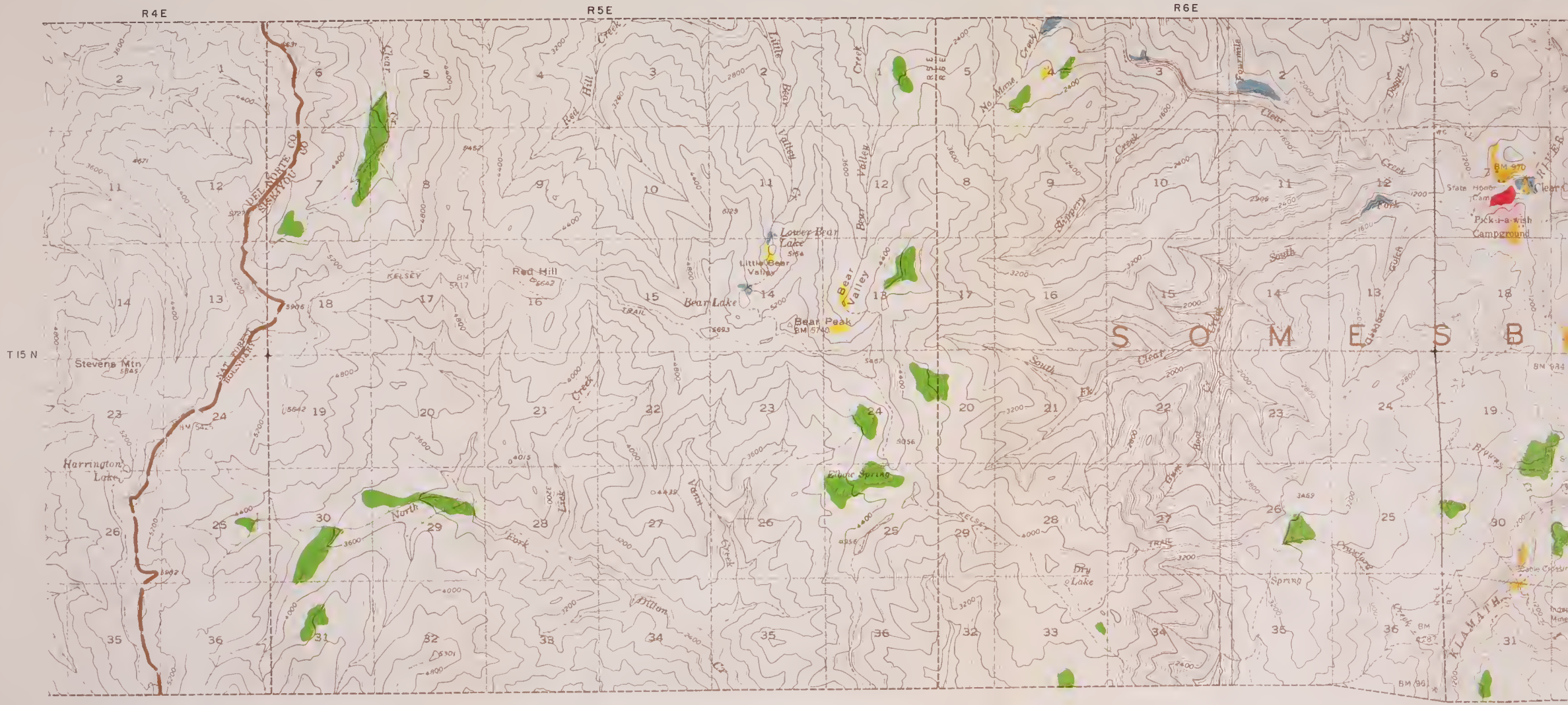
R4E
R5E
R6E
T15N
Stevens Min
Harrington Lake
Red Hill
Bear Lake
Lower Bear Lake
Little Bear Valley
Bear Peak
BM 5740
Bear Valley
Red Hill Creek
Little Red Hill Creek
Elliott Spring
Dry Lake
Pick-a-wish Campground
SOMES
Klamath River
Siskiyou Co
Del Norte Co
Kelsey Trail
Pacific Crest Trail

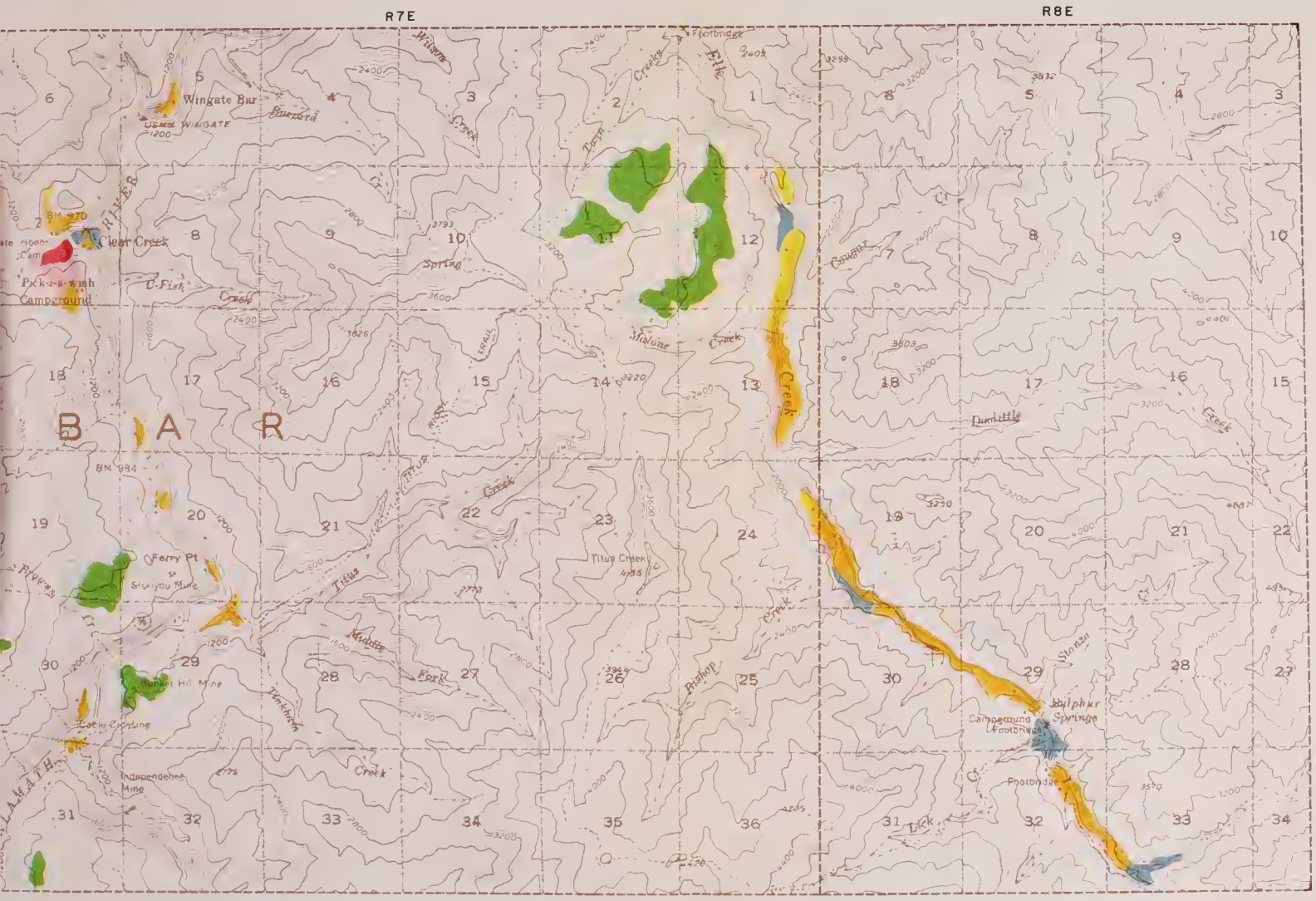

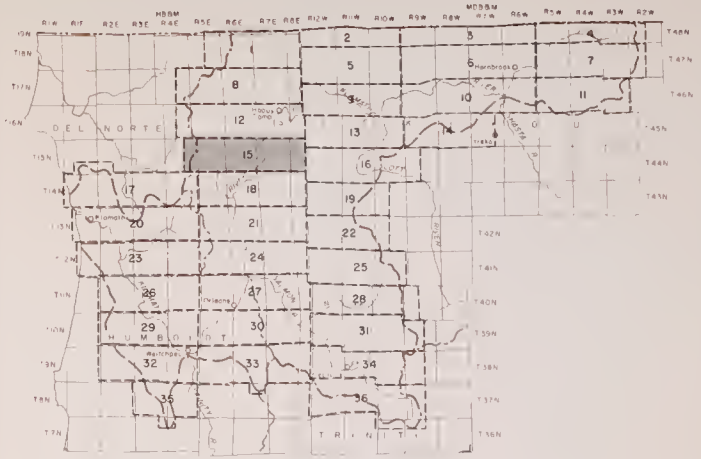

INDEX TO SHEETS

LEGEND

- HYDROGRAPHIC UNIT BOUNDARY
- SUBUNIT BOUNDARY
- SMOOTH LYING IRRIGABLE LANDS (V)
- GENTLY SLOPING OR UNDULATING IRRIGABLE LANDS (H)
- STEEPLY SLOPING IRRIGABLE LANDS (M)
- IRRIGABLE LANDS BETTER SUITED FOR FOREST MANAGEMENT (F)
- PRESENT URBAN LANDS (U)
- RECREATIONAL LANDS (R)

STATE OF CALIFORNIA
THE RESOURCES AGENCY OF CALIFORNIA
DEPARTMENT OF WATER RESOURCES
NORTHERN BRANCH

LAND AND WATER USE
KLAMATH RIVER HYDROGRAPHIC UNIT

CLASSIFICATION OF LANDS

T 15 N, R 4-8 E H88M

1958

SCALE OF FEET
2000 0 2000 4000 6000

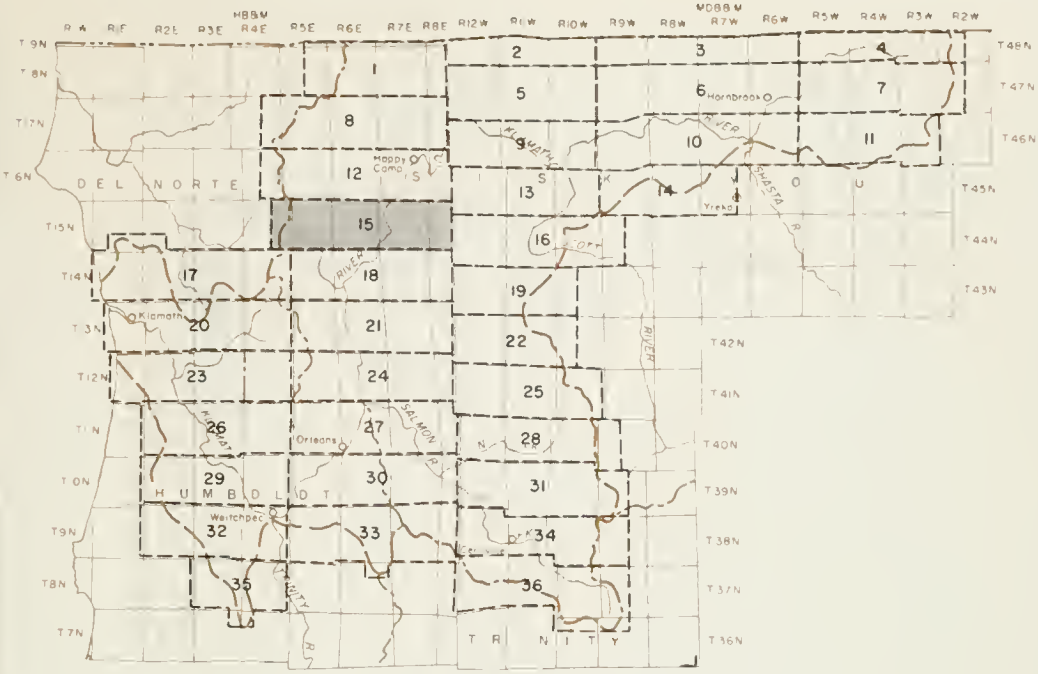
HB&M
MDB&M
R4E R5E R6E R7E R8E R12W R11W R10W R9W R8W R7W R6W R5W R4W R3W R2W
T9N T8N T7N T6N T5N T4N T3N T2N T1N T0N T9N T8N T7N
T48N T47N T46N T45N T44N T43N T42N T41N T40N T39N T38N T37N T36N
1 2 3 4 5 6 7 8 9 10 11 12 13 14 15 16 17 18 19 20 21 22 23 24 25 26 27 28 29 30 31 32 33 34 35 36
DEL NORTE
HUMBOLDT
TRINITY
Hoopa
Yreka
Klamath
Orleans
Weitchpec
Hornbrook
KLAMATH RIVER
SALMON RIVER
TRINITY RIVER
SHASTA R.
MAD R.
EEL R.
INDEX TO SHEETS

LEGEND

- HYDROGRAPHIC UNIT BOUNDARY
- SUBUNIT BOUNDARY
- SMOOTH LYING IRRIGABLE LANDS (V)
- GENTLY SLOPING OR UNDULATING IRRIGABLE LANDS (H)
- STEEPLY SLOPING IRRIGABLE LANDS (M)
- IRRIGABLE LANDS BETTER SUITED FOR FOREST MANAGEMENT (F)
- PRESENT URBAN LANDS (U)
- RECREATIONAL LANDS (R)

STATE OF CALIFORNIA
THE RESOURCES AGENCY OF CALIFORNIA
DEPARTMENT OF WATER RESOURCES
NORTHERN BRANCH

LAND AND WATER USE
KLAMATH RIVER HYDROGRAPHIC UNIT

CLASSIFICATION OF LANDS
T 15 N, R 4-8 E HB&M
1958

SCALE OF FEET
2000 0 2000 4000 6000

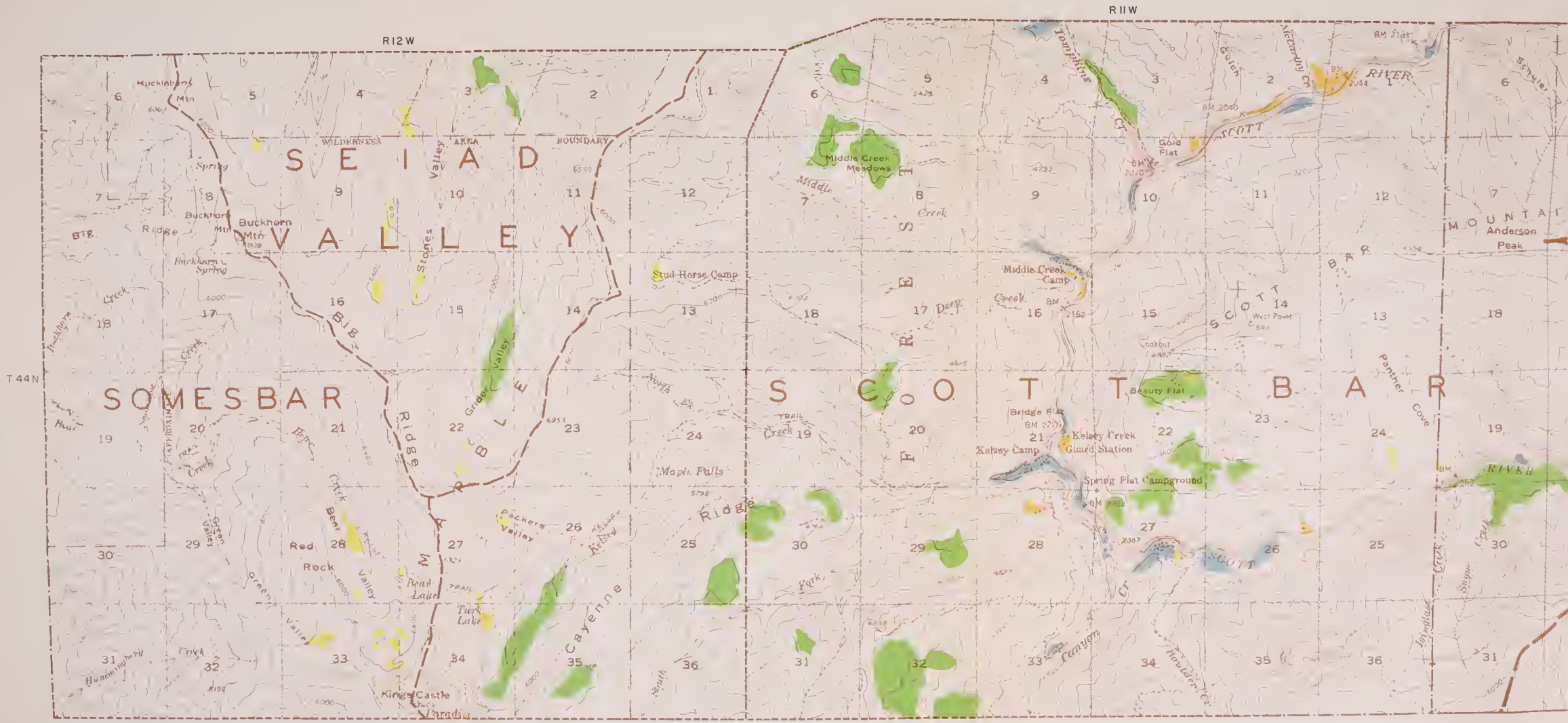
R12W
R11W
T44N
SEIAD VALLEY
SOMESBAR
SCOTT BAR
WILDERNESS AREA BOUNDARY
Buckhorn Mtn
Huckleberry Mtn
Stud Horse Camp
Middle Creek Meadows
Middle Creek Camp
Kelsey Camp
Kelsey Creek Guard Station
Spring Flat Campground
Bridge Flat
Gold Flat
Beauty Flat
Anderson Peak
Maple Falls
King Castle
Red Rock
Turk Lake
Boat Lake
Packers Valley
Green Valley
Grider Valley
Stores Valley
Cayenne Ridge
Panther Cove
Tompkins Gulch
Mercury Gulch
Scott River
Scott Bar Mountain
Middle Creek
Deep Creek
North Fork
South Fork
Kelsey Creek
Indian Creek
Shasta River
Frontier Creek
Scott Mtn Trail
Buckhorn Spring
Huckleberry Mtn
Buckhorn Ridge
Green Valley Creek
Red Rock Valley
Grider Valley Creek
Stores Valley Creek
Packers Valley Creek
Kelsey Creek
Cayenne Ridge
Scott Mtn Ridge
Scott River
Scott Bar Mountain
Middle Creek
Deep Creek
North Fork
South Fork
Kelsey Creek
Indian Creek
Shasta River
Frontier Creek
Scott Mtn Trail
Buckhorn Spring
Huckleberry Mtn
Buckhorn Ridge
Green Valley Creek
Red Rock Valley
Grider Valley Creek
Stores Valley Creek
Packers Valley Creek
Kelsey Creek
Cayenne Ridge
Scott Mtn Ridge

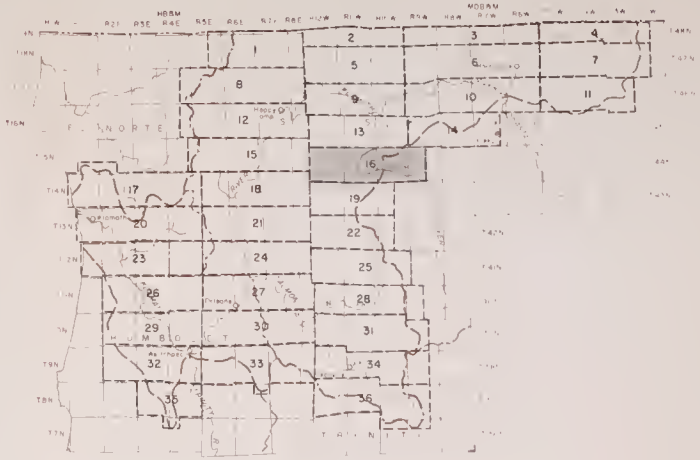

INDEX TO SHEETS

LEGEND

- HYDROGRAPHIC UNIT BOUNDARY
- SUBUNIT BOUNDARY
- SMOOTH LYING IRRIGABLE LANDS (V)
- GENTLY SLOPING OR UNDULATING IRRIGABLE LANDS (H)
- STEEPLY SLOPING IRRIGABLE LANDS (M)
- IRRIGABLE LANDS BETTER SUITED FOR FOREST MANAGEMENT (F)
- NONE — PRESENT URBAN LANDS (U)
- RECREATIONAL LANDS (R)

STATE OF CALIFORNIA
THE RESOURCES AGENCY OF CALIFORNIA
DEPARTMENT OF WATER RESOURCES
NORTHERN BRANCH

LAND AND WATER USE
KLAMATH RIVER HYDROGRAPHIC UNIT

CLASSIFICATION OF LANDS
T 44 N, R 9-12 W MDB&M
1958

SCALE OF FEET
2000 0 2000 4000 6000

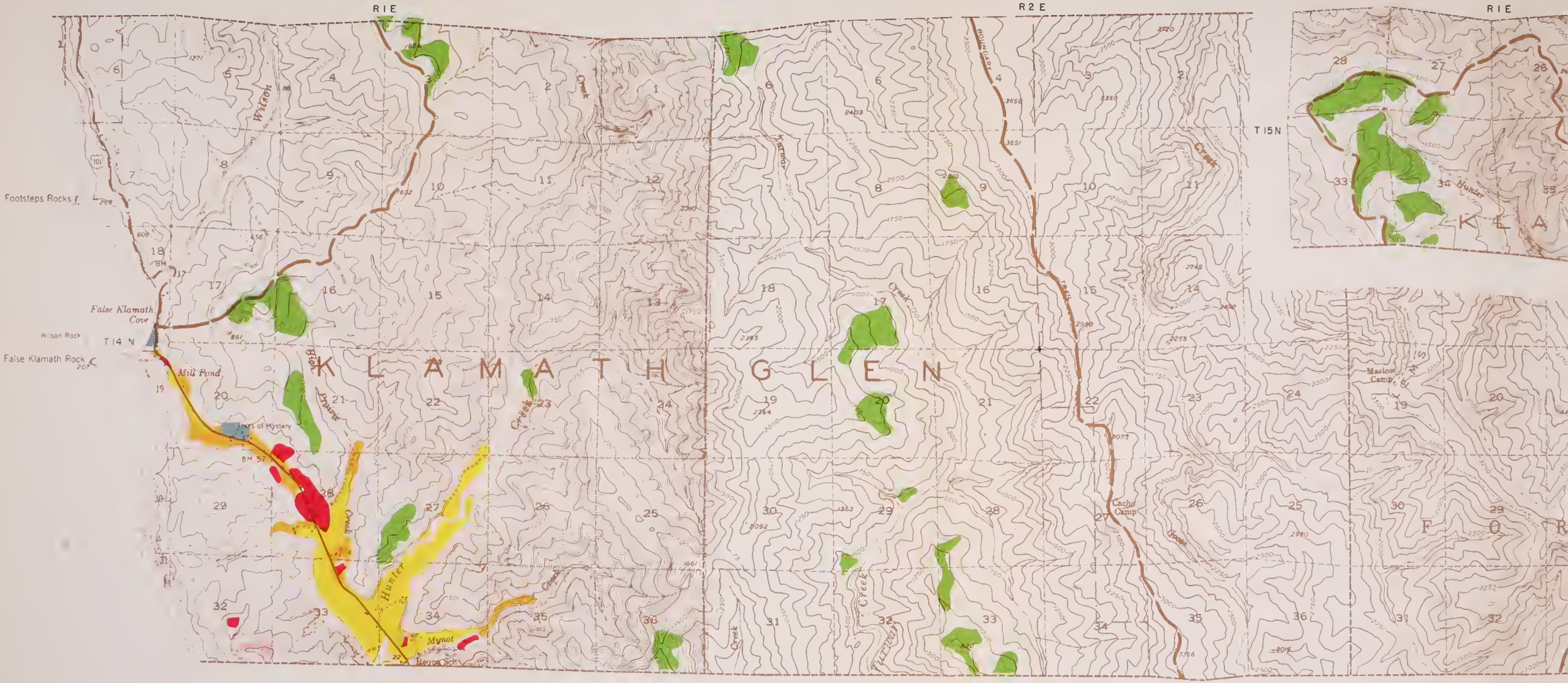
R1E
R2E
R1E
T15N
T14N
Footsteps Rocks
False Klamath Cove
Wilson Rock
False Klamath Rock
Mill Pond
Trees of Mystery
BM 57
Wilson Creek
High Prairie Creek
Hunter Creek
Mynot
Bear Creek
Bourbard Creek
Turwar Creek
Cache Camp
Brown Creek
Marlow Camp
Hunter
KLAMATH GLEN
KLA
FOR

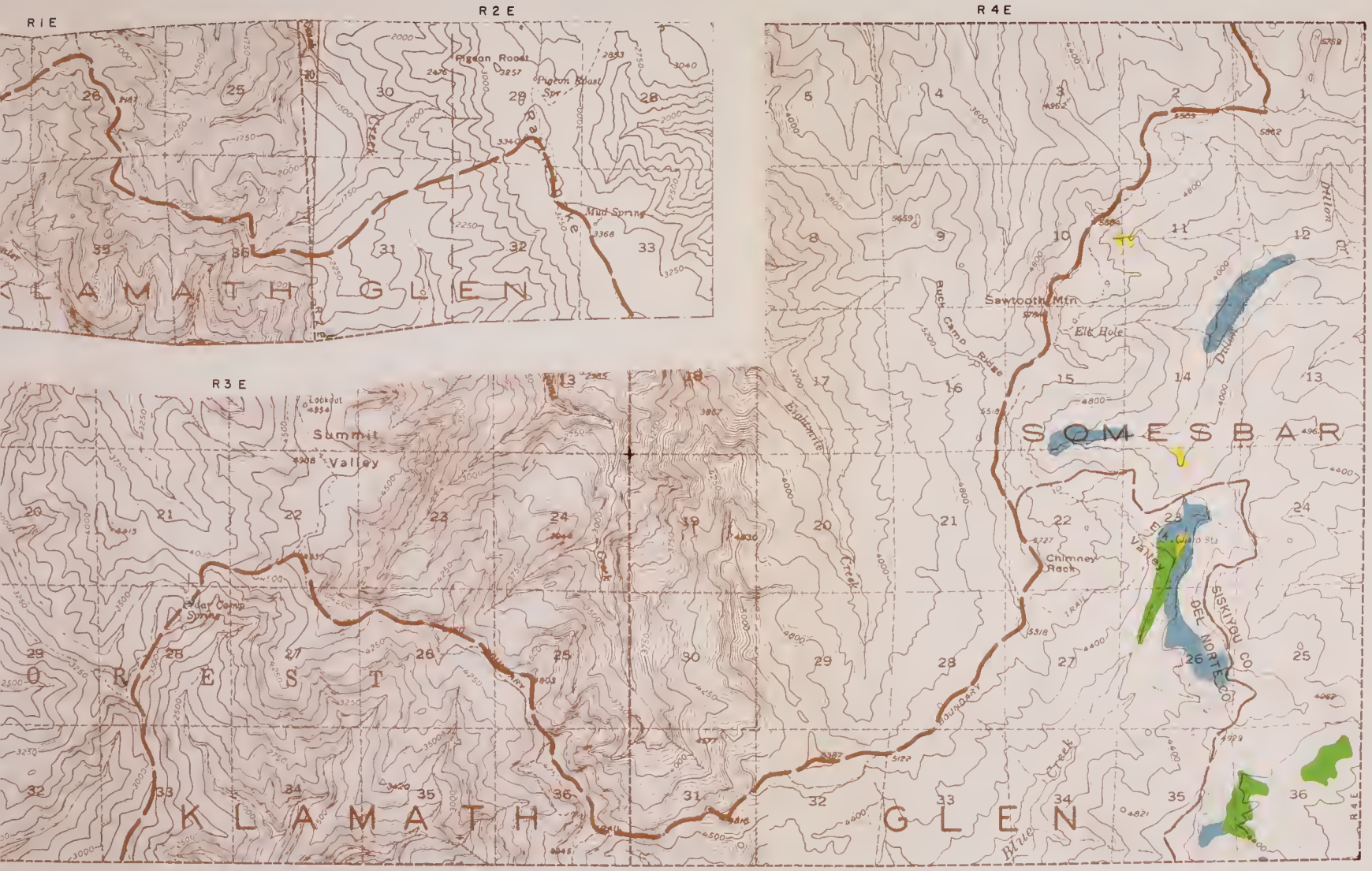

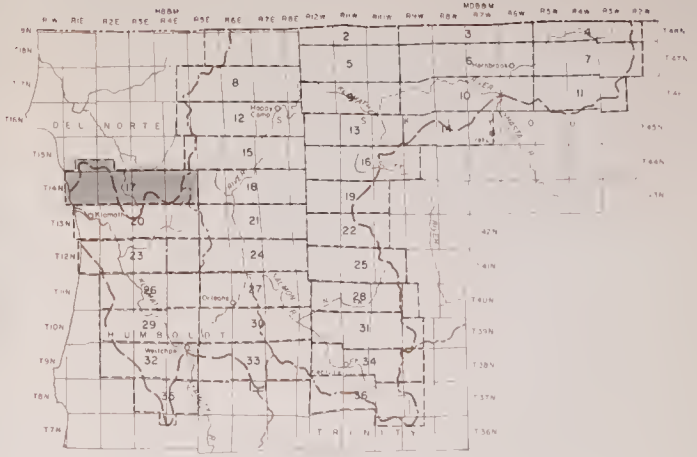

LEGEND

- HYDROGRAPHIC UNIT BOUNDARY
- SUBUNIT BOUNDARY
- SMOOTH LYING IRRIGABLE LANDS (I)
- GENTLY SLOPING OR UNDULATING IRRIGABLE LANDS (II)
- STEEPLY SLOPING IRRIGABLE LANDS (III)
- IRRIGABLE LANDS BETTER SUITED FOR FOREST MANAGEMENT (IF)
- PRESENT URBAN LANDS (U)
- RECREATIONAL LANDS (R)

STATE OF CALIFORNIA
THE RESOURCES AGENCY OF CALIFORNIA
DEPARTMENT OF WATER RESOURCES
NORTHERN BRANCH

LAND AND WATER USE
KLAMATH RIVER HYDROGRAPHIC UNIT

CLASSIFICATION OF LANDS
T14-15N, R1-4E HB&M
1958

SCALE OF FEET
2000 0 2000 4000

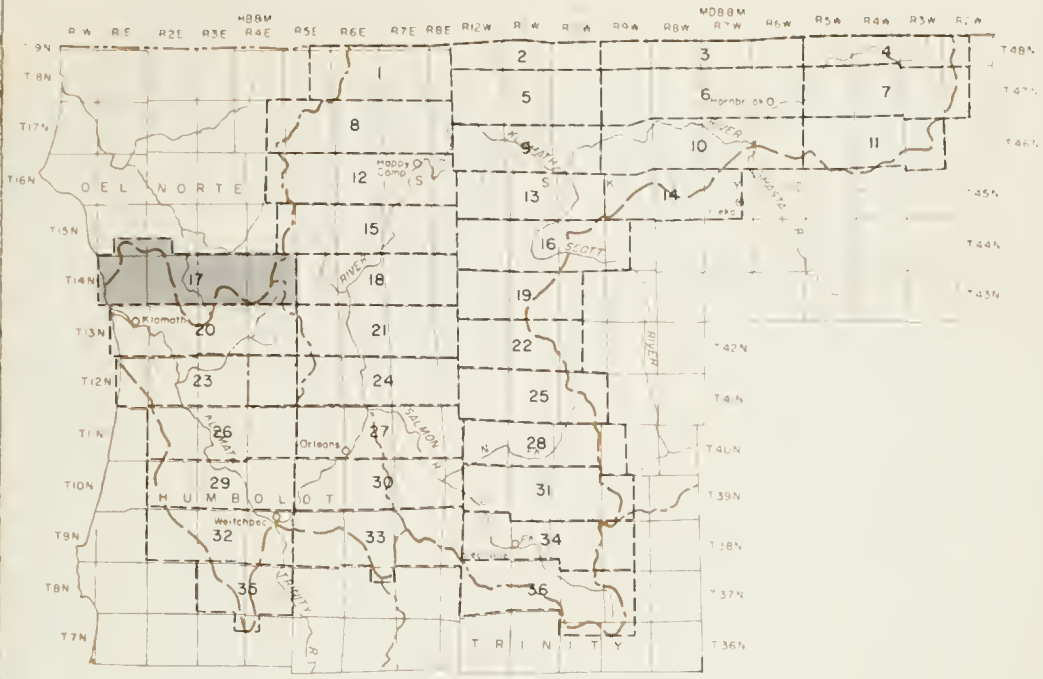
HBBM
MDBBM
R1W R1E R2E R3E R4E R5E R6E R7E R8E R12W R11W R10W R9W R8W R7W R6W R5W R4W R3W R2W
T9N T8N T17N T16N T15N T14N T13N T12N T11N T10N T9N T8N T7N
T48N T47N T46N T45N T44N T43N T42N T41N T40N T39N T38N T37N T36N
1 2 3 4 5 6 7 8 9 10 11 12 13 14 15 16 17 18 19 20 21 22 23 24 25 26 27 28 29 30 31 32 33 34 35 36
Happy Camp
Orleans
Weitchpec
Scott
Klamath
SALMON
KLAMATH
TRINITY
RIVER
DEL NORTE
HUMBOLDT
TRINITY

INDEX TO SHEETS

LEGEND

- HYDROGRAPHIC UNIT BOUNDARY
- SUBUNIT BOUNDARY
- SMOOTH LYING IRRIGABLE LANDS (V)
- GENTLY SLOPING OR UNDULATING IRRIGABLE LANDS (H
- STEEPLY SLOPING IRRIGABLE LANDS (M)
- IRRIGABLE LANDS BETTER SUITED FOR FOREST MANAGEMENT (F)
- PRESENT URBAN LANDS (U)
- RECREATIONAL LANDS (R)

STATE OF CALIFORNIA
THE RESOURCES AGENCY OF CALIFORNIA
DEPARTMENT OF WATER RESOURCES
NORTHERN BRANCH

LAND AND WATER USE
KLAMATH RIVER HYDROGRAPHIC UNIT

CLASSIFICATION OF LANDS

T14-15N, R1-4E HBBM

1958

SCALE OF FEET
2000 0 2000 4000

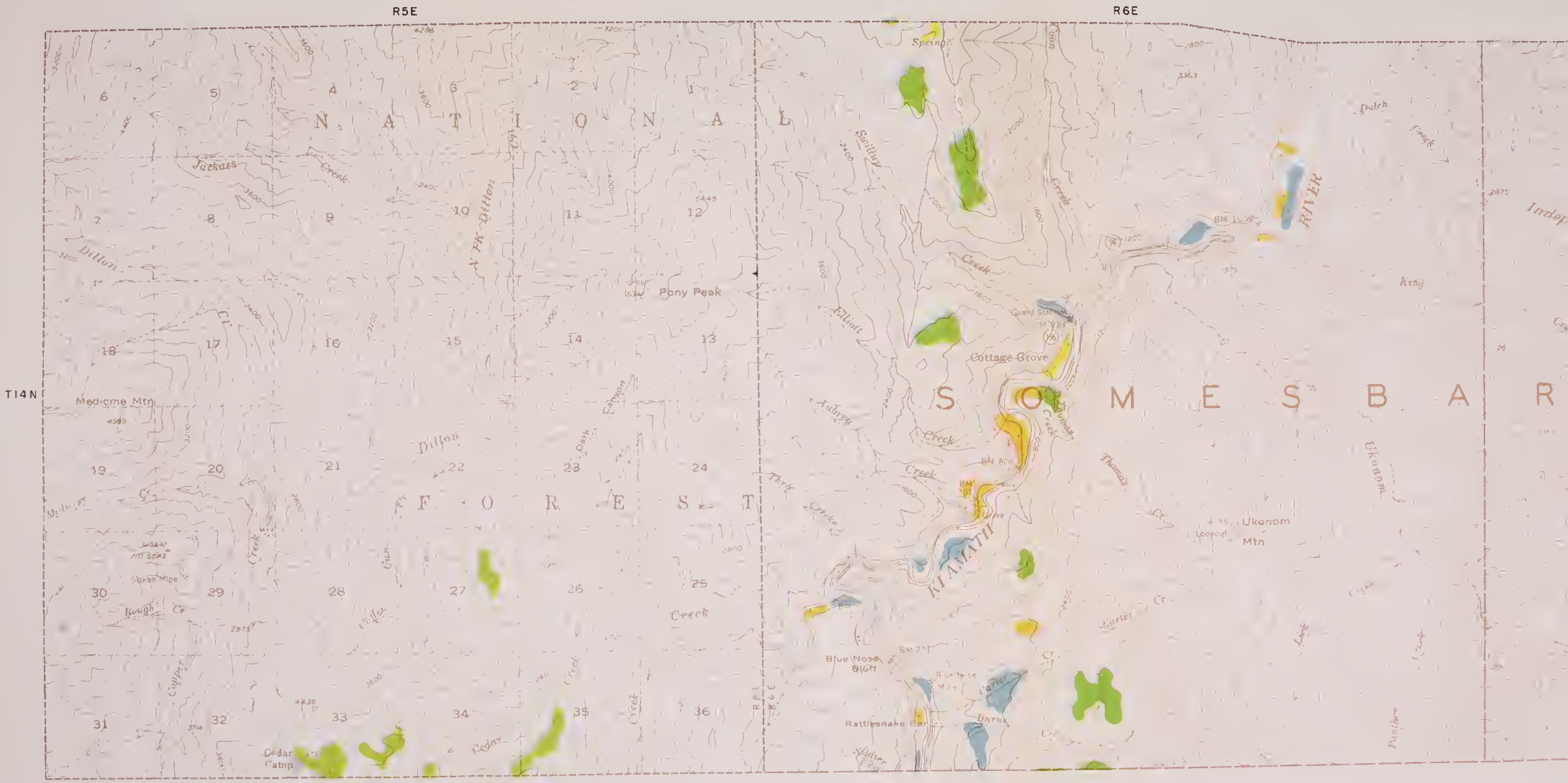
R5E
R6E
T14N
N A T I O N A L
F O R E S T
S O M E S B A R
Medicine Mtn
Pony Peak
Cottage Grove
Ukonom Mtn
Blue Nose Bluff
Rattlesnake Bar
Cedar Camp
Dillon
Jackass Creek
Spillway Creek
Elliott Creek
Aubrey Creek
Thirk Creek
Cutler Creek
Lick Creek
Panther Creek
Indian Creek
Dutch Creek
Ukonom Creek
Thomas Creek
Barnum Creek
Cutler Ridge
Cedar Creek
Clipper Creek
Miller Creek
Canyon Creek
Dark Creek
Cl. Creek
Springs
KLAMATH RIVER
Lookout
Ridge
Burns
Cr.

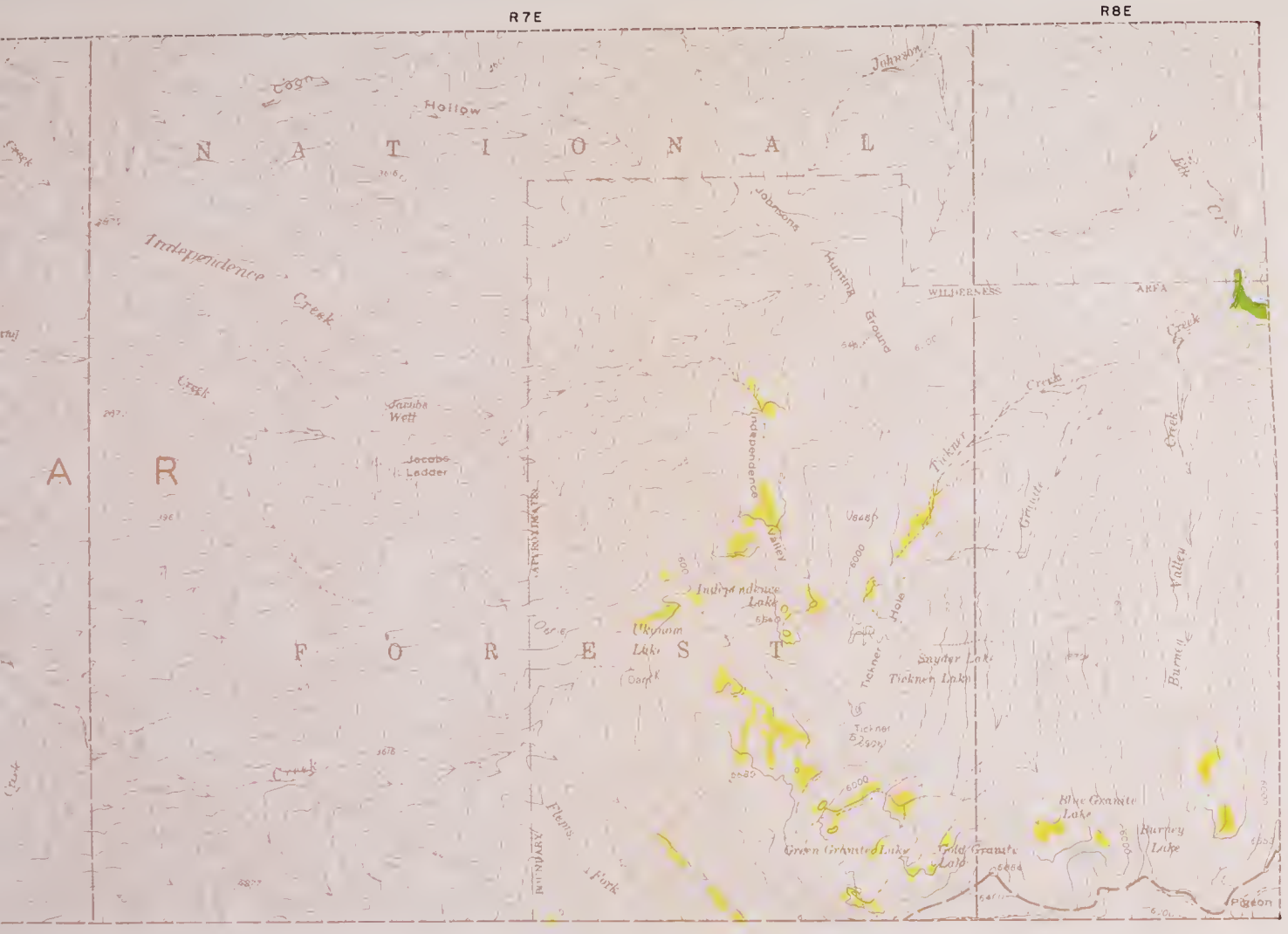

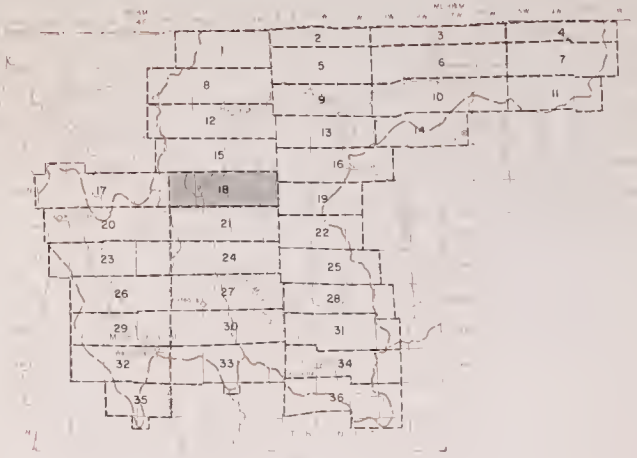

INDEX TO SHEETS

LEGEND

- HYDROGRAPHIC UNIT BOUNDARY
- SUBUNIT BOUNDARY
- SMOOTH LYING IRRIGABLE LANDS (V)
- GENTLY SLOPING OR UNDULATING IRRIGABLE LANDS (H)
- STEEPLY SLOPING IRRIGABLE LANDS (M)
- IRRIGABLE LANDS BETTER SUITED FOR FOREST MANAGEMENT (F)
- NONE — PRESENT URBAN LANDS (U)
- RECREATIONAL LANDS (R)

STATE OF CALIFORNIA
THE RESOURCES AGENCY OF CALIFORNIA
DEPARTMENT OF WATER RESOURCES
NORTHERN BRANCH

LAND AND WATER USE
KLAMATH RIVER HYDROGRAPHIC UNIT

CLASSIFICATION OF LANDS
T 14 N, R 5-8 E H&BM
1958

SCALE OF FEET
2000 0 2000 4000 6000

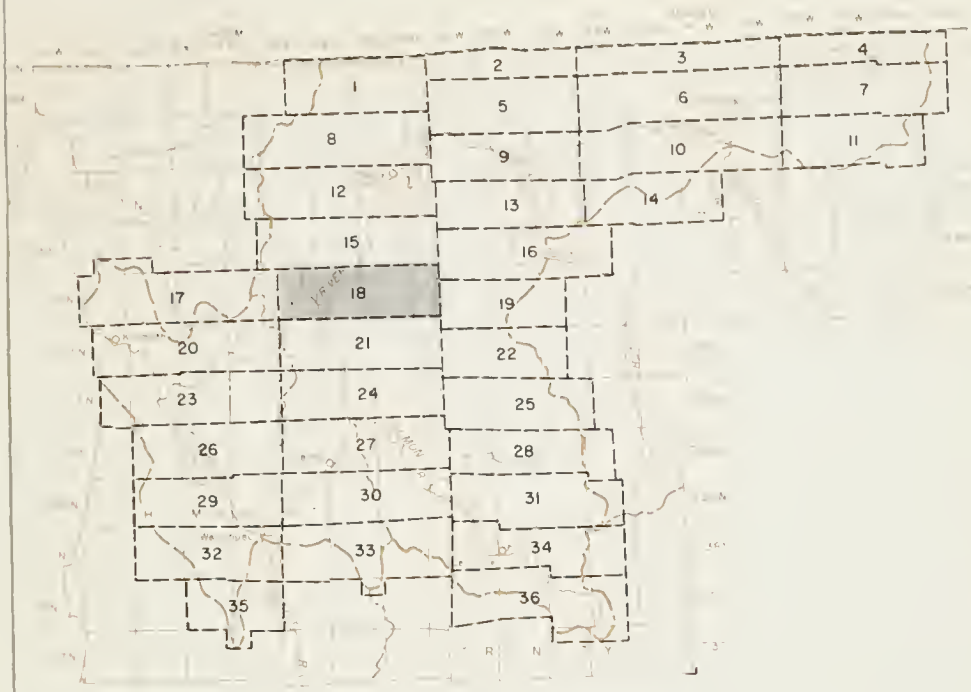

INDEX TO SHEETS

LEGEND

- HYOROGRAPHIC UNIT BOUNDARY
- SUBUNIT BOUNDARY
- SMOOTH LYING IRRIGABLE LANDS (V)
- GENTLY SLOPING OR UNDULATING IRRIGABLE LANDS (H)
- STEEPLY SLOPING IRRIGABLE LANDS (M)
- IRRIGABLE LANDS BETTER SUITED FOR FOREST MANAGEMENT (F)
- NONE — PRESENT URBAN LANDS (U)
- RECREATIONAL LANDS (R)

STATE OF CALIFORNIA
THE RESOURCES AGENCY OF CALIFORNIA
DEPARTMENT OF WATER RESOURCES
NORTHERN BRANCH

LAND AND WATER USE
KLAMATH RIVER HYDROGRAPHIC UNIT

CLASSIFICATION OF LANDS

T 14 N, R 5-8 E HB&M

1958

SCALE OF FEET

2000 0 2000 4000 6000

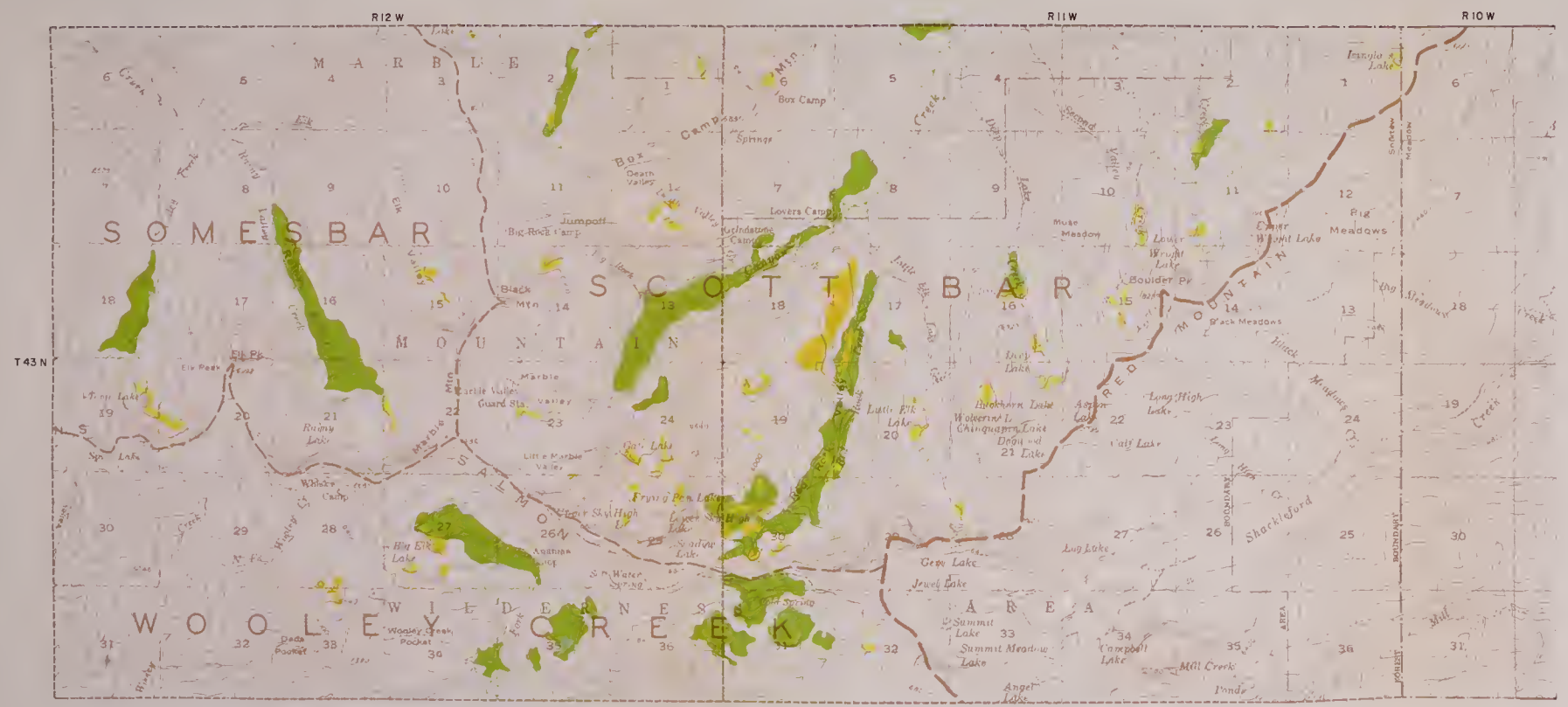

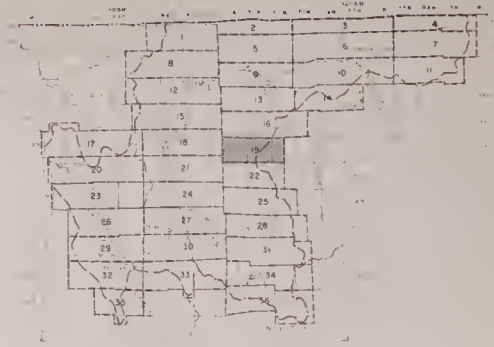

INDEX TO SHEETS

LEGEND

- HYDROGRAPHIC UNIT BOUNDARY
- SUBUNIT BOUNDARY
- SMOOTH LYING IRRIGABLE LANDS (V)
- NONE — GENTLY SLOPING OR UNDULATING IRRIGABLE LANDS (IV)
- NONE — STEEPLY SLOPING IRRIGABLE LANDS (III)
- IRRIGABLE LANDS BETTER SUITED FOR FOREST MANAGEMENT (F)
- NONE — PRESENT URBAN LANDS (U)
- NONE — RECREATIONAL LANDS (R)

STATE OF CALIFORNIA
THE RESOURCES AGENCY OF CALIFORNIA
DEPARTMENT OF WATER RESOURCES
NORTHERN BRANCH

LAND AND WATER USE
KLAMATH RIVER HYDROGRAPHIC UNIT

CLASSIFICATION OF LANDS
T43N, R10-12W MDB&M
1958

SCALE OF FEET

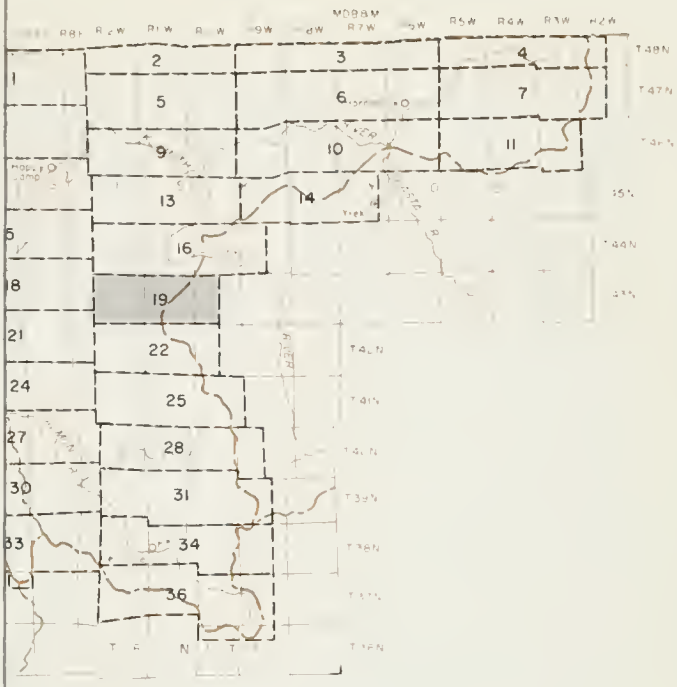

INDEX TO SHEETS

LEGEND

- HYOROGRAPHIC UNIT BOUNDARY
- SUBUNIT BOUNDARY
- SMOOTH LYING IRRIGABLE LANDS (V)
- NONE — GENTLY SLOPING OR UNDULATING IRRIGABLE LANDS (H)
- NONE — STEEPLY SLOPING IRRIGABLE LANDS (M)
- IRRIGABLE LANDS BETTER SUITED FOR FOREST MANAGEMENT (F)
- NONE — PRESENT URBAN LANDS (U)
- NONE — RECREATIONAL LANDS (R)

STATE OF CALIFORNIA
THE RESOURCES AGENCY OF CALIFORNIA
DEPARTMENT OF WATER RESOURCES
NORTHERN BRANCH

LAND AND WATER USE
KLAMATH RIVER HYDROGRAPHIC UNIT

CLASSIFICATION OF LANDS

T 43 N, R10-12 W MDB&M

1958

SCALE OF FEET

2000 0 2000 4000 6000

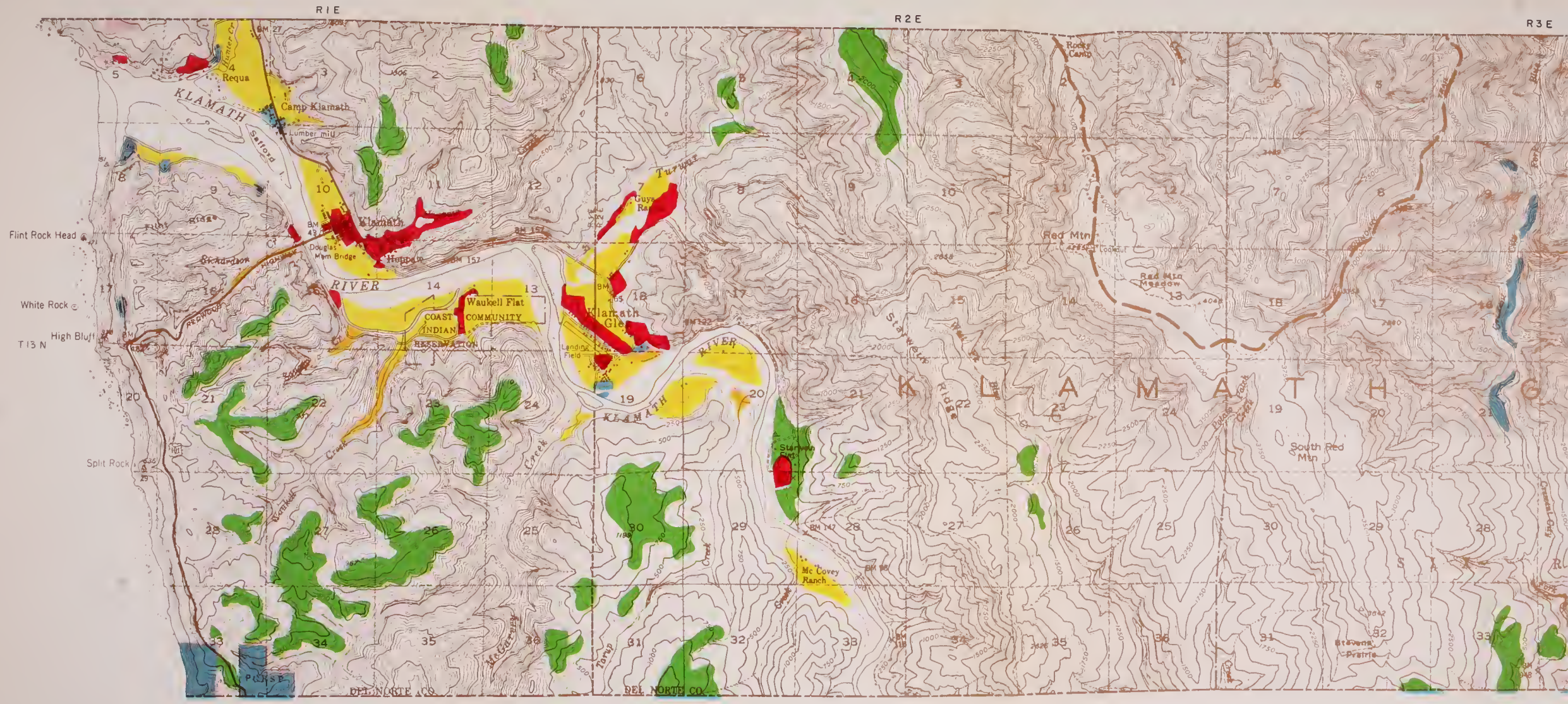
R1E
R2E
R3E
Requa
Camp Klamath
Lumber mill
KLAMATH
Klamath
Douglas Mem Bridge
Hoppaw
RIVER
Waukell Flat
COMMUNITY
COAST INDIAN RESERVATION
Klamath Glen
Landing Field
Turwar
Guyer Ra
Flint Rock Head
White Rock
High Bluff
T 13 N
Split Rock
Rocky Camp
Red Mtn
Lookout
Red Mtn Meadow
South Red Mtn
Stevens Prairie
Mc Covey Ranch
Starwin Flat
DEL NORTE CO
DEL NORTE CO
K L A M A T H

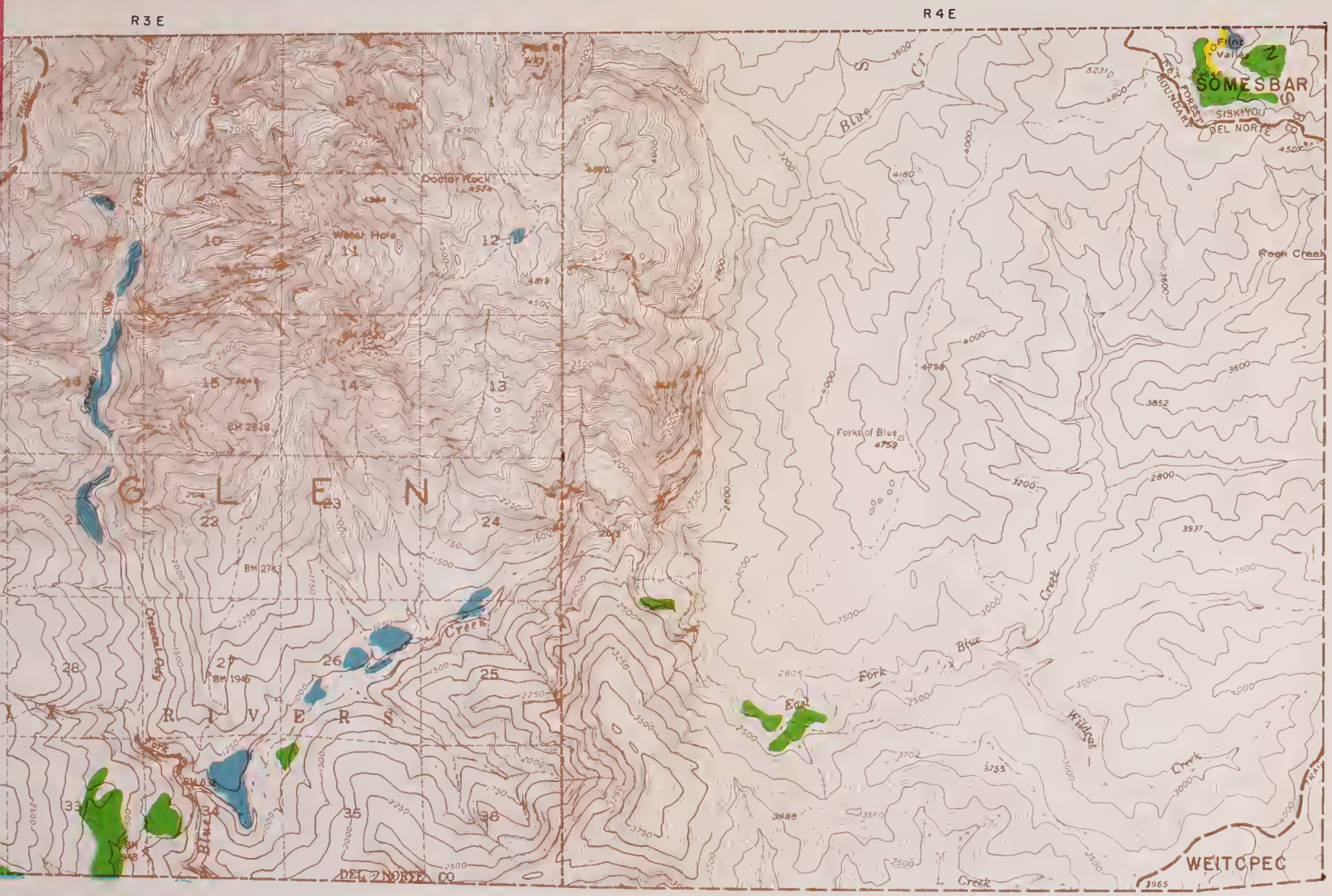
R3E
R4E
SOMESBAR
SISKIYOU
DEL NORTE CO
Blue Cr.
Rock Creek
Forks of Blue
Blue Creek
Blue Fork East
Wildcat Creek
WEITCPEC
Doctor Rock
Wilson Butte
Onemile Cr.
Twomile Cr.
Threemile Cr.
Fourmile Cr.
Fivemile Cr.
Sixmile Cr.
Sevenmile Cr.
Eightmile Cr.
Ninemile Cr.
Tenmile Cr.
Elevenmile Cr.
Twelvemile Cr.
Thirteenmile Cr.
Fourteenmile Cr.
Fifteenmile Cr.
Sixteenmile Cr.
Seventeenmile Cr.
Eighteenmile Cr.
Nineteenmile Cr.
Twentymile Cr.
Twentyonemile Cr.
Twentytwomile Cr.
Twentythreemile Cr.
Twentyfourmile Cr.
Twentyfivemile Cr.
Twentysixmile Cr.
Twentyseventhmile Cr.
Twentyeighthmile Cr.
Twentyninthmile Cr.
Thirtiethmile Cr.
Thirtyonemile Cr.
Thirtytwomile Cr.
Thirtythreemile Cr.
Thirtyfourmile Cr.
Thirtyfivemile Cr.
Thirtysixmile Cr.
Thirtyseventhmile Cr.
Thirtyeighthmile Cr.
Thirtyninthmile Cr.
Fortiethmile Cr.
Fortyonemile Cr.
Fortytwomile Cr.
Fortythreemile Cr.
Fortyfourmile Cr.
Fortyfivemile Cr.
Fortysixmile Cr.
Fortyseventhmile Cr.
Fortyeighthmile Cr.
Fortyninthmile Cr.
Fiftiethmile Cr.
Fiftyonemile Cr.
Fiftytwomile Cr.
Fiftythreemile Cr.
Fiftyfourmile Cr.
Fiftyfivemile Cr.
Fiftysixmile Cr.
Fiftyseventhmile Cr.
Fiftyeighthmile Cr.
Fiftyninthmile Cr.
Sixtiethmile Cr.
Sixtyonemile Cr.
Sixtytwomile Cr.
Sixtythreemile Cr.
Sixtyfourmile Cr.
Sixtyfivemile Cr.
Sixtysixmile Cr.
Sixtyseventhmile Cr.
Sixtyeighthmile Cr.
Sixtyninthmile Cr.
Seventiethmile Cr.
Seventyonemile Cr.
Seventytwomile Cr.
Seventythreemile Cr.
Seventyfourmile Cr.
Seventyfivemile Cr.
Seventysixmile Cr.
Seventyseventhmile Cr.
Seventyeighthmile Cr.
Seventyninthmile Cr.
Eightiethmile Cr.
Eightyonemile Cr.
Eightytwomile Cr.
Eightythreemile Cr.
Eightyfourmile Cr.
Eightyfivemile Cr.
Eightysixmile Cr.
Eightyseventhmile Cr.
Eightyeighthmile Cr.
Eightyninthmile Cr.
Ninetiethmile Cr.
Ninetyonemile Cr.
Ninetytwomile Cr.
Ninetythreemile Cr.
Ninetyfourmile Cr.
Ninetyfivemile Cr.
Ninetysixmile Cr.
Ninetyseventhmile Cr.
Ninetyeighthmile Cr.
Ninetyninthmile Cr.
One Hundredthmile Cr.
One Hundred Firstmile Cr.
One Hundred Secondmile Cr.
One Hundred Thirdmile Cr.
One Hundred Fourthmile Cr.
One Hundred Fifthmile Cr.
One Hundred Sixthmile Cr.
One Hundred Seventhmile Cr.
One Hundred Eighthmile Cr.
One Hundred Ninthmile Cr.
One Hundred Tenthmile Cr.
One Hundred Eleventhmile Cr.
One Hundred Twelfthmile Cr.
One Hundred Thirteenthmile Cr.
One Hundred Fourteenthmile Cr.
One Hundred Fifteenthmile Cr.
One Hundred Sixteenthmile Cr.
One Hundred Seventeenthmile Cr.
One Hundred Eighteenthmile Cr.
One Hundred Nineteenthmile Cr.
One Hundred Twentiethmile Cr.
One Hundred Twenty-firstmile Cr.
One Hundred Twenty-secondmile Cr.
One Hundred Twenty-thirdmile Cr.
One Hundred Twenty-fourthmile Cr.
One Hundred Twenty-fifthmile Cr.
One Hundred Twenty-sixthmile Cr.
One Hundred Twenty-seventhmile Cr.
One Hundred Twenty-eighthmile Cr.
One Hundred Twenty-ninthmile Cr.
One Hundred Thirtiethmile Cr.
One Hundred Thirty-firstmile Cr.
One Hundred Thirty-secondmile Cr.
One Hundred Thirty-thirdmile Cr.
One Hundred Thirty-fourthmile Cr.
One Hundred Thirty-fifthmile Cr.
One Hundred Thirty-sixthmile Cr.
One Hundred Thirty-seventhmile Cr.
One Hundred Thirty-eighthmile Cr.
One Hundred Thirty-ninthmile Cr.
One Hundred Fortiethmile Cr.
One Hundred Forty-firstmile Cr.
One Hundred Forty-secondmile Cr.
One Hundred Forty-thirdmile Cr.
One Hundred Forty-fourthmile Cr.
One Hundred Forty-fifthmile Cr.
One Hundred Forty-sixthmile Cr.
One Hundred Forty-seventhmile Cr.
One Hundred Forty-eighthmile Cr.
One Hundred Forty-ninthmile Cr.
One Hundred Fiftiethmile Cr.
One Hundred Fifty-firstmile Cr.
One Hundred Fifty-secondmile Cr.
One Hundred Fifty-thirdmile Cr.
One Hundred Fifty-fourthmile Cr.
One Hundred Fifty-fifthmile Cr.
One Hundred Fifty-sixthmile Cr.
One Hundred Fifty-seventhmile Cr.
One Hundred Fifty-eighthmile Cr.
One Hundred Fifty-ninthmile Cr.
One Hundred Sixtiethmile Cr.
One Hundred Sixty-firstmile Cr.
One Hundred Sixty-secondmile Cr.
One Hundred Sixty-thirdmile Cr.
One Hundred Sixty-fourthmile Cr.
One Hundred Sixty-fifthmile Cr.
One Hundred Sixty-sixthmile Cr.
One Hundred Sixty-seventhmile Cr.
One Hundred Sixty-eighthmile Cr.
One Hundred Sixty-ninthmile Cr.
One Hundred Seventiethmile Cr.
One Hundred Seventy-firstmile Cr.
One Hundred Seventy-secondmile Cr.
One Hundred Seventy-thirdmile Cr.
One Hundred Seventy-fourthmile Cr.
One Hundred Seventy-fifthmile Cr.
One Hundred Seventy-sixthmile Cr.
One Hundred Seventy-seventhmile Cr.
One Hundred Seventy-eighthmile Cr.
One Hundred Seventy-ninthmile Cr.
One Hundred Eightiethmile Cr.
One Hundred Eighty-firstmile Cr.
One Hundred Eighty-secondmile Cr.
One Hundred Eighty-thirdmile Cr.
One Hundred Eighty-fourthmile Cr.
One Hundred Eighty-fifthmile Cr.
One Hundred Eighty-sixthmile Cr.
One Hundred Eighty-seventhmile Cr.
One Hundred Eighty-eighthmile Cr.
One Hundred Eighty-ninthmile Cr.
One Hundred Ninetiethmile Cr.
One Hundred Ninety-firstmile Cr.
One Hundred Ninety-secondmile Cr.
One Hundred Ninety-thirdmile Cr.
One Hundred Ninety-fourthmile Cr.
One Hundred Ninety-fifthmile Cr.
One Hundred Ninety-sixthmile Cr.
One Hundred Ninety-seventhmile Cr.
One Hundred Ninety-eighthmile Cr.
One Hundred Ninety-ninthmile Cr.
Two Hundredthmile Cr.
Two Hundred Firstmile Cr.
Two Hundred Secondmile Cr.
Two Hundred Thirdmile Cr.
Two Hundred Fourthmile Cr.
Two Hundred Fifthmile Cr.
Two Hundred Sixthmile Cr.
Two Hundred Seventhmile Cr.
Two Hundred Eighthmile Cr.
Two Hundred Ninthmile Cr.
Two Hundred Tenthmile Cr.
Two Hundred Eleventhmile Cr.
Two Hundred Twelfthmile Cr.
Two Hundred Thirteenthmile Cr.
Two Hundred Fourteenthmile Cr.
Two Hundred Fifteenthmile Cr.
Two Hundred Sixteenthmile Cr.
Two Hundred Seventeenthmile Cr.
Two Hundred Eighteenthmile Cr.
Two Hundred Nineteenthmile Cr.
Two Hundred Twentiethmile Cr.
Two Hundred Twenty-firstmile Cr.
Two Hundred Twenty-secondmile Cr.
Two Hundred Twenty-thirdmile Cr.
Two Hundred Twenty-fourthmile Cr.
Two Hundred Twenty-fifthmile Cr.
Two Hundred Twenty-sixthmile Cr.
Two Hundred Twenty-seventhmile Cr.
Two Hundred Twenty-eighthmile Cr.
Two Hundred Twenty-ninthmile Cr.
Two Hundred Thirtiethmile Cr.
Two Hundred Thirty-firstmile Cr.
Two Hundred Thirty-secondmile Cr.
Two Hundred Thirty-thirdmile Cr.
Two Hundred Thirty-fourthmile Cr.
Two Hundred Thirty-fifthmile Cr.
Two Hundred Thirty-sixthmile Cr.
Two Hundred Thirty-seventhmile Cr.
Two Hundred Thirty-eighthmile Cr.
Two Hundred Thirty-ninthmile Cr.
Two Hundred Fortiethmile Cr.
Two Hundred Forty-firstmile Cr.
Two Hundred Forty-secondmile Cr.
Two Hundred Forty-thirdmile Cr.
Two Hundred Forty-fourthmile Cr.
Two Hundred Forty-fifthmile Cr.
Two Hundred Forty-sixthmile Cr.
Two Hundred Forty-seventhmile Cr.
Two Hundred Forty-eighthmile Cr.
Two Hundred Forty-ninthmile Cr.
Two Hundred Fiftiethmile Cr.
Two Hundred Fifty-firstmile Cr.
Two Hundred Fifty-secondmile Cr.
Two Hundred Fifty-thirdmile Cr.
Two Hundred Fifty-fourthmile Cr.
Two Hundred Fifty-fifthmile Cr.
Two Hundred Fifty-sixthmile Cr.
Two Hundred Fifty-seventhmile Cr.
Two Hundred Fifty-eighthmile Cr.
Two Hundred Fifty-ninthmile Cr.
Two Hundred Sixtiethmile Cr.
Two Hundred Sixty-firstmile Cr.
Two Hundred Sixty-secondmile Cr.
Two Hundred Sixty-thirdmile Cr.
Two Hundred Sixty-fourthmile Cr.
Two Hundred Sixty-fifthmile Cr.
Two Hundred Sixty-sixthmile Cr.
Two Hundred Sixty-seventhmile Cr.
Two Hundred Sixty-eighthmile Cr.
Two Hundred Sixty-ninthmile Cr.
Two Hundred Seventiethmile Cr.
Two Hundred Seventy-firstmile Cr.
Two Hundred Seventy-secondmile Cr.
Two Hundred Seventy-thirdmile Cr.
Two Hundred Seventy-fourthmile Cr.
Two Hundred Seventy-fifthmile Cr.
Two Hundred Seventy-sixthmile Cr.
Two Hundred Seventy-seventhmile Cr.
Two Hundred Seventy-eighthmile Cr.
Two Hundred Seventy-ninthmile Cr.
Two Hundred Eightiethmile Cr.
Two Hundred Eighty-firstmile Cr.
Two Hundred Eighty-secondmile Cr.
Two Hundred Eighty-thirdmile Cr.
Two Hundred Eighty-fourthmile Cr.
Two Hundred Eighty-fifthmile Cr.
Two Hundred Eighty-sixthmile Cr.
Two Hundred Eighty-seventhmile Cr.
Two Hundred Eighty-eighthmile Cr.
Two Hundred Eighty-ninthmile Cr.
Two Hundred Ninetiethmile Cr.
Two Hundred Ninety-firstmile Cr.
Two Hundred Ninety-secondmile Cr.
Two Hundred Ninety-thirdmile Cr.
Two Hundred Ninety-fourthmile Cr.
Two Hundred Ninety-fifthmile Cr.
Two Hundred Ninety-sixthmile Cr.
Two Hundred Ninety-seventhmile Cr.
Two Hundred Ninety-eighthmile Cr.
Two Hundred Ninety-ninthmile Cr.
Three Hundredthmile Cr.
Three Hundred Firstmile Cr.
Three Hundred Secondmile Cr.
Three Hundred Thirdmile Cr.
Three Hundred Fourthmile Cr.
Three Hundred Fifthmile Cr.
Three Hundred Sixthmile Cr.
Three Hundred Seventhmile Cr.
Three Hundred Eighthmile Cr.
Three Hundred Ninthmile Cr.
Three Hundred Tenthmile Cr.
Three Hundred Eleventhmile Cr.
Three Hundred Twelfthmile Cr.
Three Hundred Thirteenthmile Cr.
Three Hundred Fourteenthmile Cr.
Three Hundred Fifteenthmile Cr.
Three Hundred Sixteenthmile Cr.
Three Hundred Seventeenthmile Cr.
Three Hundred Eighteenthmile Cr.
Three Hundred Nineteenthmile Cr.
Three Hundred Twentiethmile Cr.
Three Hundred Twenty-firstmile Cr.
Three Hundred Twenty-secondmile Cr.
Three Hundred Twenty-thirdmile Cr.
Three Hundred Twenty-fourthmile Cr.
Three Hundred Twenty-fifthmile Cr.
Three Hundred Twenty-sixthmile Cr.
Three Hundred Twenty-seventhmile Cr.
Three Hundred Twenty-eighthmile Cr.
Three Hundred Twenty-ninthmile Cr.
Three Hundred Thirtiethmile Cr.
Three Hundred Thirty-firstmile Cr.
Three Hundred Thirty-secondmile Cr.
Three Hundred Thirty-thirdmile Cr.
Three Hundred Thirty-fourthmile Cr.
Three Hundred Thirty-fifthmile Cr.
Three Hundred Thirty-sixthmile Cr.
Three Hundred Thirty-seventhmile Cr.
Three Hundred Thirty-eighthmile Cr.
Three Hundred Thirty-ninthmile Cr.
Three Hundred Fortiethmile Cr.
Three Hundred Forty-firstmile Cr.
Three Hundred Forty-secondmile Cr.
Three Hundred Forty-thirdmile Cr.
Three Hundred Forty-fourthmile Cr.
Three Hundred Forty-fifthmile Cr.
Three Hundred Forty-sixthmile Cr.
Three Hundred Forty-seventhmile Cr.
Three Hundred Forty-eighthmile Cr.
Three Hundred Forty-ninthmile Cr.
Three Hundred Fiftiethmile Cr.
Three Hundred Fifty-firstmile Cr.
Three Hundred Fifty-secondmile Cr.
Three Hundred Fifty-thirdmile Cr.
Three Hundred Fifty-fourthmile Cr.
Three Hundred Fifty-fifthmile Cr.
Three Hundred Fifty-sixthmile Cr.
Three Hundred Fifty-seventhmile Cr.
Three Hundred Fifty-eighthmile Cr.
Three Hundred Fifty-ninthmile Cr.
Three Hundred Sixtiethmile Cr.
Three Hundred Sixty-firstmile Cr.
Three Hundred Sixty-secondmile Cr.
Three Hundred Sixty-thirdmile Cr.
Three Hundred Sixty-fourthmile Cr.
Three Hundred Sixty-fifthmile Cr.
Three Hundred Sixty-sixthmile Cr.
Three Hundred Sixty-seventhmile Cr.
Three Hundred Sixty-eighthmile Cr.
Three Hundred Sixty-ninthmile Cr.
Three Hundred Seventiethmile Cr.
Three Hundred Seventy-firstmile Cr.
Three Hundred Seventy-secondmile Cr.
Three Hundred Seventy-thirdmile Cr.
Three Hundred Seventy-fourthmile Cr.
Three Hundred Seventy-fifthmile Cr.
Three Hundred Seventy-sixthmile Cr.
Three Hundred Seventy-seventhmile Cr.
Three Hundred Seventy-eighthmile Cr.
Three Hundred Seventy-ninthmile Cr.
Three Hundred Eightiethmile Cr.
Three Hundred Eighty-firstmile Cr.
Three Hundred Eighty-secondmile Cr.
Three Hundred Eighty-thirdmile Cr.
Three Hundred Eighty-fourthmile Cr.
Three Hundred Eighty-fifthmile Cr.
Three Hundred Eighty-sixthmile Cr.
Three Hundred Eighty-seventhmile Cr.
Three Hundred Eighty-eighthmile Cr.
Three Hundred Eighty-ninthmile Cr.
Three Hundred Ninetiethmile Cr.
Three Hundred Ninety-firstmile Cr.
Three Hundred Ninety-secondmile Cr.
Three Hundred Ninety-thirdmile Cr.
Three Hundred Ninety-fourthmile Cr.
Three Hundred Ninety-fifthmile Cr.
Three Hundred Ninety-sixthmile Cr.
Three Hundred Ninety-seventhmile Cr.
Three Hundred Ninety-eighthmile Cr.
Three Hundred Ninety-ninthmile Cr.
Four Hundredthmile Cr.
Four Hundred Firstmile Cr.
Four Hundred Secondmile Cr.
Four Hundred Thirdmile Cr.
Four Hundred Fourthmile Cr.
Four Hundred Fifthmile Cr.
Four Hundred Sixthmile Cr.
Four Hundred Seventhmile Cr.
Four Hundred Eighthmile Cr.
Four Hundred Ninthmile Cr.
Four Hundred Tenthmile Cr.
Four Hundred Eleventhmile Cr.
Four Hundred Twelfthmile Cr.
Four Hundred Thirteenthmile Cr.
Four Hundred Fourteenthmile Cr.
Four Hundred Fifteenthmile Cr.
Four Hundred Sixteenthmile Cr.
Four Hundred Seventeenthmile Cr.
Four Hundred Eighteenthmile Cr.
Four Hundred Nineteenthmile Cr.
Four Hundred Twentiethmile Cr.
Four Hundred Twenty-firstmile Cr.
Four Hundred Twenty-secondmile Cr.
Four Hundred Twenty-thirdmile Cr.
Four Hundred Twenty-fourthmile Cr.
Four Hundred Twenty-fifthmile Cr.
Four Hundred Twenty-sixthmile Cr.
Four Hundred Twenty-seventhmile Cr.
Four Hundred Twenty-eighthmile Cr.
Four Hundred Twenty-ninthmile Cr.
Four Hundred Thirtiethmile Cr.
Four Hundred Thirty-firstmile Cr.
Four Hundred Thirty-secondmile Cr.
Four Hundred Thirty-thirdmile Cr.
Four Hundred Thirty-fourthmile Cr.
Four Hundred Thirty-fifthmile Cr.
Four Hundred Thirty-sixthmile Cr.
Four Hundred Thirty-seventhmile Cr.
Four Hundred Thirty-eighthmile Cr.
Four Hundred Thirty-ninthmile Cr.
Four Hundred Fortiethmile Cr.
Four Hundred Forty-firstmile Cr.
Four Hundred Forty-secondmile Cr.
Four Hundred Forty-thirdmile Cr.
Four Hundred Forty-fourthmile Cr.
Four Hundred Forty-fifthmile Cr.
Four Hundred Forty-sixthmile Cr.
Four Hundred Forty-seventhmile Cr.
Four Hundred Forty-eighthmile Cr.
Four Hundred Forty-ninthmile Cr.
Four Hundred Fiftiethmile Cr.
Four Hundred Fifty-firstmile Cr.
Four Hundred Fifty-secondmile Cr.
Four Hundred Fifty-thirdmile Cr.
Four Hundred Fifty-fourthmile Cr.
Four Hundred Fifty-fifthmile Cr.
Four Hundred Fifty-sixthmile Cr.
Four Hundred Fifty-seventhmile Cr.
Four Hundred Fifty-eighthmile Cr.
Four Hundred Fifty-ninthmile Cr.
Four Hundred Sixtiethmile Cr.
Four Hundred Sixty-firstmile Cr.
Four Hundred Sixty-secondmile Cr.
Four Hundred Sixty-thirdmile Cr.
Four Hundred Sixty-fourthmile Cr.
Four Hundred Sixty-fifthmile Cr.
Four Hundred Sixty-sixthmile Cr.
Four Hundred Sixty-seventhmile Cr.
Four Hundred Sixty-eighthmile Cr.
Four Hundred Sixty-ninthmile Cr.
Four Hundred Seventiethmile Cr.
Four Hundred Seventy-firstmile Cr.
Four Hundred Seventy-secondmile Cr.
Four Hundred Seventy-thirdmile Cr.
Four Hundred Seventy-fourthmile Cr.
Four Hundred Seventy-fifthmile Cr.
Four Hundred Seventy-sixthmile Cr.
Four Hundred Seventy-seventhmile Cr.
Four Hundred Seventy-eighthmile Cr.
Four Hundred Seventy-ninthmile Cr.
Four Hundred Eightiethmile Cr.
Four Hundred Eighty-firstmile Cr.
Four Hundred Eighty-secondmile Cr.
Four Hundred Eighty-thirdmile Cr.
Four Hundred Eighty-fourthmile Cr.
Four Hundred Eighty-fifthmile Cr.
Four Hundred Eighty-sixthmile Cr.
Four Hundred Eighty-seventhmile Cr.
Four Hundred Eighty-eighthmile Cr.
Four Hundred Eighty-ninthmile Cr.
Four Hundred Ninetiethmile Cr.
Four Hundred Ninety-firstmile Cr.
Four Hundred Ninety-secondmile Cr.
Four Hundred Ninety-thirdmile Cr.
Four Hundred Ninety-fourthmile Cr.
Four Hundred Ninety-fifthmile Cr.
Four Hundred Ninety-sixthmile Cr.
Four Hundred Ninety-seventhmile Cr.
Four Hundred Ninety-eighthmile Cr.
Four Hundred Ninety-ninthmile Cr.
Five Hundredthmile Cr.
Five Hundred Firstmile Cr.
Five Hundred Secondmile Cr.
Five Hundred Thirdmile Cr.
Five Hundred Fourthmile Cr.
Five Hundred Fifthmile Cr.
Five Hundred Sixthmile Cr.
Five Hundred Seventhmile Cr.
Five Hundred Eighthmile Cr.
Five Hundred Ninthmile Cr.
Five Hundred Tenthmile Cr.
Five Hundred Eleventhmile Cr.
Five Hundred Twelfthmile Cr.
Five Hundred Thirteenthmile Cr.
Five Hundred Fourteenthmile Cr.
Five Hundred Fifteenthmile Cr.
Five Hundred Sixteenthmile Cr.
Five Hundred Seventeenthmile Cr.
Five Hundred Eighteenthmile Cr.
Five Hundred Nineteenthmile Cr.
Five Hundred Twentiethmile Cr.
Five Hundred Twenty-firstmile Cr.
Five Hundred Twenty-secondmile Cr.
Five Hundred Twenty-thirdmile Cr.
Five Hundred Twenty-fourthmile Cr.
Five Hundred Twenty-fifthmile Cr.
Five Hundred Twenty-sixthmile Cr.
Five Hundred Twenty-seventhmile Cr.
Five Hundred Twenty-eighthmile Cr.
Five Hundred Twenty-ninthmile Cr.
Five Hundred Thirtiethmile Cr.
Five Hundred Thirty-firstmile Cr.
Five Hundred Thirty-secondmile Cr.
Five Hundred Thirty-thirdmile Cr.
Five Hundred Thirty-fourthmile Cr.
Five Hundred Thirty-fifthmile Cr.
Five Hundred Thirty-sixthmile Cr.
Five Hundred Thirty-seventhmile Cr.
Five Hundred Thirty-eighthmile Cr.
Five Hundred Thirty-ninthmile Cr.
Five Hundred Fortiethmile Cr.
Five Hundred Forty-firstmile Cr.
Five Hundred Forty-secondmile Cr.
Five Hundred Forty-thirdmile Cr.
Five Hundred Forty-fourthmile Cr.
Five Hundred Forty-fifthmile Cr.
Five Hundred Forty-sixthmile Cr.
Five Hundred Forty-seventhmile Cr.
Five Hundred Forty-eighthmile Cr.
Five Hundred Forty-ninthmile Cr.
Five Hundred Fiftiethmile Cr.
Five Hundred Fifty-firstmile Cr.
Five Hundred Fifty-secondmile Cr.
Five Hundred Fifty-thirdmile Cr.
Five Hundred Fifty-fourthmile Cr.
Five Hundred Fifty-fifthmile Cr.
Five Hundred Fifty-sixthmile Cr.
Five Hundred Fifty-seventhmile Cr.
Five Hundred Fifty-eighthmile Cr.
Five Hundred Fifty-ninthmile Cr.
Five Hundred Sixtiethmile Cr.
Five Hundred Sixty-firstmile Cr.
Five Hundred Sixty-secondmile Cr.
Five Hundred Sixty-thirdmile Cr.
Five Hundred Sixty-fourthmile Cr.
Five Hundred Sixty-fifthmile Cr.
Five Hundred Sixty-sixthmile Cr.
Five Hundred Sixty-seventhmile Cr.
Five Hundred Sixty-eighthmile Cr.
Five Hundred Sixty-ninthmile Cr.
Five Hundred Seventiethmile Cr.
Five Hundred Seventy-firstmile Cr.
Five Hundred Seventy-secondmile Cr.
Five Hundred Seventy-thirdmile Cr.
Five Hundred Seventy-fourthmile Cr.
Five Hundred Seventy-fifthmile Cr.
Five Hundred Seventy-sixthmile Cr.
Five Hundred Seventy-seventhmile Cr.
Five Hundred Seventy-eighthmile Cr.
Five Hundred Seventy-ninthmile Cr.
Five Hundred Eightiethmile Cr.
Five Hundred Eighty-firstmile Cr.
Five Hundred Eighty-secondmile Cr.
Five Hundred Eighty-thirdmile Cr.
Five Hundred Eighty-fourthmile Cr.
Five Hundred Eighty-fifthmile Cr.
Five Hundred Eighty-sixthmile Cr.
Five Hundred Eighty-seventhmile Cr.
Five Hundred Eighty-eighthmile Cr.
Five Hundred Eighty-ninthmile Cr.
Five Hundred Ninetiethmile Cr.
Five Hundred Ninety-firstmile Cr.
Five Hundred Ninety-secondmile Cr.
Five Hundred Ninety-thirdmile Cr.
Five Hundred Ninety-fourthmile Cr.
Five Hundred Ninety-fifthmile Cr.
Five Hundred Ninety-sixthmile Cr.
Five Hundred Ninety-seventhmile Cr.
Five Hundred Ninety-eighthmile Cr.
Five Hundred Ninety-ninthmile Cr.
Six Hundredthmile Cr.
Six Hundred Firstmile Cr.
Six Hundred Secondmile Cr.
Six Hundred Thirdmile Cr.
Six Hundred Fourthmile Cr.
Six Hundred Fifthmile Cr.
Six Hundred Sixthmile Cr.
Six Hundred Seventhmile Cr.
Six Hundred Eighthmile Cr.
Six Hundred Ninthmile Cr.
Six Hundred Tenthmile Cr.
Six Hundred Eleventhmile Cr.
Six Hundred Twelfthmile Cr.
Six Hundred Thirteenthmile Cr.
Six Hundred Fourteenthmile Cr.
Six Hundred Fifteenthmile Cr.
Six Hundred Sixteenthmile Cr.
Six Hundred Seventeenthmile Cr.
Six Hundred Eighteenthmile Cr.
Six Hundred Nineteenthmile Cr.
Six Hundred Twentiethmile Cr.
Six Hundred Twenty-firstmile Cr.
Six Hundred Twenty-secondmile Cr.
Six Hundred Twenty-thirdmile Cr.
Six Hundred Twenty-fourthmile Cr.
Six Hundred Twenty-fifthmile Cr.
Six Hundred Twenty-sixthmile Cr.
Six Hundred Twenty-seventhmile Cr.
Six Hundred Twenty-eighthmile Cr.
Six Hundred Twenty-ninthmile Cr.
Six Hundred Thirtiethmile Cr.
Six Hundred Thirty-firstmile Cr.
Six Hundred Thirty-secondmile Cr.
Six Hundred Thirty-thirdmile Cr.
Six Hundred Thirty-fourthmile Cr.
Six Hundred Thirty-fifthmile Cr.
Six Hundred Thirty-sixthmile Cr.
Six Hundred Thirty-seventhmile Cr.
Six Hundred Thirty-eighthmile Cr.
Six Hundred Thirty-ninthmile Cr.
Six Hundred Fortiethmile Cr.
Six Hundred Forty-firstmile Cr.
Six Hundred Forty-secondmile Cr.
Six Hundred Forty-thirdmile Cr.
Six Hundred Forty-fourthmile Cr.
Six Hundred Forty-fifthmile Cr.
Six Hundred Forty-sixthmile Cr.
Six Hundred Forty-seventhmile Cr.
Six Hundred Forty-eighthmile Cr.
Six Hundred Forty-ninthmile Cr.
Six Hundred Fiftiethmile Cr.
Six Hundred Fifty-firstmile Cr.
Six Hundred Fifty-secondmile Cr.
Six Hundred Fifty-thirdmile Cr.
Six Hundred Fifty-fourthmile Cr.
Six Hundred Fifty-fifthmile Cr.
Six Hundred Fifty-sixthmile Cr.
Six Hundred Fifty-seventhmile Cr.
Six Hundred Fifty-eighthmile Cr.
Six Hundred Fifty-ninthmile Cr.
Six Hundred Sixtiethmile Cr.
Six Hundred Sixty-firstmile Cr.
Six Hundred Sixty-secondmile Cr.
Six Hundred Sixty-thirdmile Cr.
Six Hundred Sixty-fourthmile Cr.
Six Hundred Sixty-fifthmile Cr.
Six Hundred Sixty-sixthmile Cr.
Six Hundred Sixty-seventhmile Cr.
Six Hundred Sixty-eighthmile Cr.
Six Hundred Sixty-ninthmile Cr.
Six Hundred Seventiethmile Cr.
Six Hundred Seventy-firstmile Cr.
Six Hundred Seventy-secondmile Cr.
Six Hundred Seventy-thirdmile Cr.
Six Hundred Seventy-fourthmile Cr.
Six Hundred Seventy-fifthmile Cr.
Six Hundred Seventy-sixthmile Cr.
Six Hundred Seventy-seventhmile Cr.
Six Hundred Seventy-eighthmile Cr.
Six Hundred Seventy-ninthmile Cr.
Six Hundred Eightiethmile Cr.
Six Hundred Eighty-firstmile Cr.
Six Hundred Eighty-secondmile Cr.
Six Hundred Eighty-thirdmile Cr.
Six Hundred Eighty-fourthmile Cr.
Six Hundred Eighty-fifthmile Cr.
Six Hundred Eighty-sixthmile Cr.
Six Hundred Eighty-seventhmile Cr.
Six Hundred Eighty-eighthmile Cr.
Six Hundred Eighty-ninthmile Cr.
Six Hundred Ninetiethmile Cr.
Six Hundred Ninety-firstmile Cr.
Six Hundred Ninety-secondmile Cr.
Six Hundred Ninety-thirdmile Cr.
Six Hundred Ninety-fourthmile Cr.
Six Hundred Ninety-fifthmile Cr.
Six Hundred Ninety-sixthmile Cr.
Six Hundred Ninety-seventhmile Cr.
Six Hundred Ninety-eighthmile Cr.
Six Hundred Ninety-ninthmile Cr.
Seven Hundredthmile Cr.
Seven Hundred Firstmile Cr.
Seven Hundred Secondmile Cr.
Seven Hundred Thirdmile Cr.
Seven Hundred Fourthmile Cr.
Seven Hundred Fifthmile Cr.
Seven Hundred Sixthmile Cr.
Seven Hundred Seventhmile Cr.
Seven Hundred Eighthmile Cr.
Seven Hundred Ninthmile Cr.
Seven Hundred Tenthmile Cr.
Seven Hundred Eleventhmile Cr.
Seven Hundred Twelfthmile Cr.
Seven Hundred Thirteenthmile Cr.
Seven Hundred Fourteenthmile Cr.
Seven Hundred Fifteenthmile Cr.
Seven Hundred Sixteenthmile Cr.
Seven Hundred Seventeenthmile Cr.
Seven Hundred Eighteenthmile Cr.
Seven Hundred Nineteenthmile Cr.
Seven Hundred Twentiethmile Cr.
Seven Hundred Twenty-firstmile Cr.
Seven Hundred Twenty-secondmile Cr.
Seven Hundred Twenty-thirdmile Cr.
Seven Hundred Twenty-fourthmile Cr.
Seven Hundred Twenty-fifthmile Cr.
Seven Hundred Twenty-sixthmile Cr.
Seven Hundred Twenty-seventhmile Cr.
Seven Hundred Twenty-eighthmile Cr.
Seven Hundred Twenty-ninthmile Cr.
Seven Hundred Thirtiethmile Cr.
Seven Hundred Thirty-firstmile Cr.
Seven Hundred Thirty-secondmile Cr.
Seven Hundred Thirty-thirdmile Cr.
Seven Hundred Thirty-fourthmile Cr.
Seven Hundred Thirty-fifthmile Cr.
Seven Hundred Thirty-sixthmile Cr.
Seven Hundred Thirty-seventhmile Cr.
Seven Hundred Thirty-eighthmile Cr.
Seven Hundred Thirty-ninthmile Cr.
Seven Hundred Fortiethmile Cr.
Seven Hundred Forty-firstmile Cr.
Seven Hundred Forty-secondmile Cr.
Seven Hundred Forty-thirdmile Cr.
Seven Hundred Forty-fourthmile Cr.
Seven Hundred Forty-fifthmile Cr.
Seven Hundred Forty-sixthmile Cr.
Seven Hundred Forty-seventhmile Cr.
Seven Hundred Forty-eighthmile Cr.
Seven Hundred Forty-ninthmile Cr.
Seven Hundred Fiftiethmile Cr.
Seven Hundred Fifty-firstmile Cr.
Seven Hundred Fifty-secondmile Cr.
Seven Hundred Fifty-thirdmile Cr.
Seven Hundred Fifty-fourthmile Cr.
Seven Hundred Fifty-fifthmile Cr.
Seven Hundred Fifty-sixthmile Cr.
Seven Hundred Fifty-seventhmile Cr.
Seven Hundred Fifty-eighthmile Cr.
Seven Hundred Fifty-ninthmile Cr.
Seven Hundred Sixtiethmile Cr.
Seven Hundred Sixty-firstmile Cr.
Seven Hundred Sixty-secondmile Cr.
Seven Hundred Sixty-thirdmile Cr.
Seven Hundred Sixty-fourthmile Cr.
Seven Hundred Sixty-fifthmile Cr.
Seven Hundred Sixty-sixthmile Cr.
Seven Hundred Sixty-seventhmile Cr.
Seven Hundred Sixty-eighthmile Cr.
Seven Hundred Sixty-ninthmile Cr.
Seven Hundred Seventiethmile Cr.
Seven Hundred Seventy-firstmile Cr.
Seven Hundred Seventy-secondmile Cr.
Seven Hundred Seventy-thirdmile Cr.
Seven Hundred Seventy-fourthmile Cr.
Seven Hundred Seventy-fifthmile Cr.
Seven Hundred Seventy-sixthmile Cr.
Seven Hundred Seventy-seventhmile Cr.
Seven Hundred Seventy-eighthmile Cr.
Seven Hundred Seventy-ninthmile Cr.
Seven Hundred Eightiethmile Cr.
Seven Hundred Eighty-firstmile Cr.
Seven Hundred Eighty-secondmile Cr.
Seven Hundred Eighty-thirdmile Cr.
Seven Hundred Eighty-fourthmile Cr.
Seven Hundred Eighty-fifthmile Cr.
Seven Hundred Eighty-sixthmile Cr.
Seven Hundred Eighty-seventhmile Cr.
Seven Hundred Eighty-eighthmile Cr.
Seven Hundred Eighty-ninthmile Cr.
Seven Hundred Ninetiethmile Cr.
Seven Hundred Ninety-firstmile Cr.
Seven Hundred Ninety-secondmile Cr.
Seven Hundred Ninety-thirdmile Cr.
Seven Hundred Ninety-fourthmile Cr.
Seven Hundred Ninety-fifthmile Cr.
Seven Hundred Ninety-sixthmile Cr.
Seven Hundred Ninety-seventhmile Cr.
Seven Hundred Ninety-eighthmile Cr.
Seven Hundred Ninety-ninthmile Cr.
Eight Hundredthmile Cr.
Eight Hundred Firstmile Cr.
Eight Hundred Secondmile Cr.
Eight Hundred Thirdmile Cr.
Eight Hundred Fourthmile Cr.
Eight Hundred Fifthmile Cr.
Eight Hundred Sixthmile Cr.
Eight Hundred Seventhmile Cr.
Eight Hundred Eighthmile Cr.
Eight Hundred Ninthmile Cr.
Eight Hundred Tenthmile Cr.
Eight Hundred Eleventhmile Cr.
Eight Hundred Twelfthmile Cr.
Eight Hundred Thirteenthmile Cr.
Eight Hundred Fourteenthmile Cr.
Eight Hundred Fifteenthmile Cr.
Eight Hundred Sixteenthmile Cr.
Eight Hundred Seventeenthmile Cr.
Eight Hundred Eighteenthmile Cr.
Eight Hundred Nineteenthmile Cr.
Eight Hundred Twentiethmile Cr.
Eight Hundred Twenty-firstmile Cr.
Eight Hundred Twenty-secondmile Cr.
Eight Hundred Twenty-thirdmile Cr.
Eight Hundred Twenty-fourthmile Cr.
Eight Hundred Twenty-fifthmile Cr.
Eight Hundred Twenty-sixthmile Cr.
Eight Hundred Twenty-seventhmile Cr.
Eight Hundred Twenty-eighthmile Cr.
Eight Hundred Twenty-ninthmile Cr.
Eight Hundred Thirtiethmile Cr.
Eight Hundred Thirty-firstmile Cr.
Eight Hundred

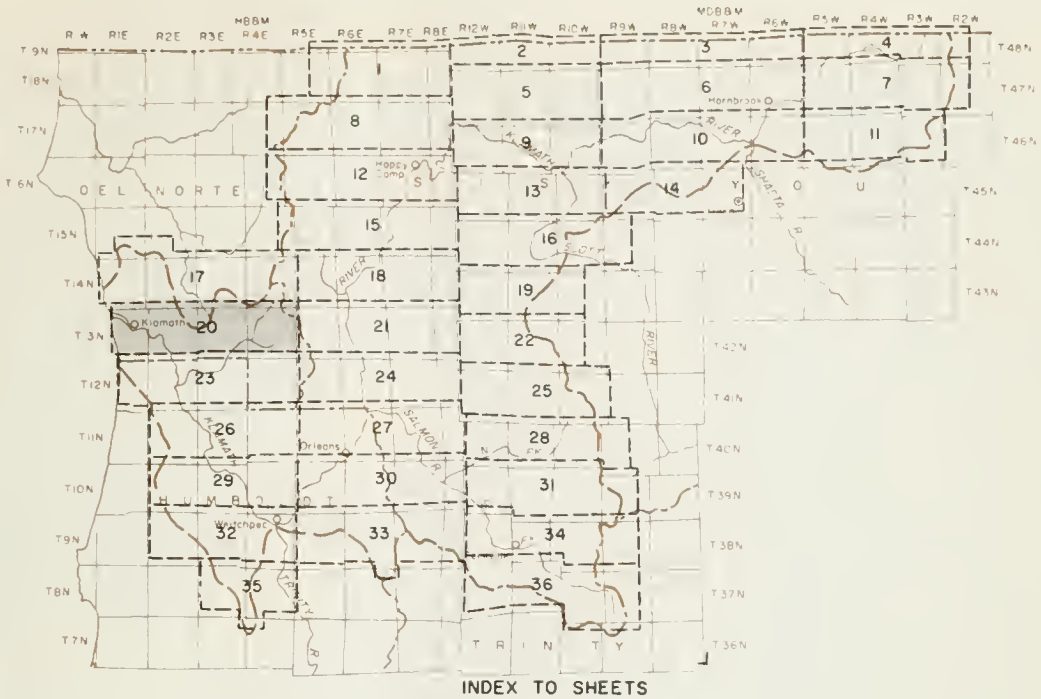

INDEX TO SHEETS

LEGEND

- HYDROGRAPHIC UNIT BOUNDARY
- SUBUNIT BOUNDARY
- SMOOTH LYING IRRIGABLE LANDS (V)
- GENTLY SLOPING OR UNDULATING IRRIGABLE LANDS (H)
- STEEPLY SLOPING IRRIGABLE LANDS (M)
- IRRIGABLE LANDS BETTER SUITED FOR FOREST MANAGEMENT (F)
- PRESENT URBAN LANDS (U)
- RECREATIONAL LANDS (R)

STATE OF CALIFORNIA
THE RESOURCES AGENCY OF CALIFORNIA
DEPARTMENT OF WATER RESOURCES
NORTHERN BRANCH

LAND AND WATER USE
KLAMATH RIVER HYDROGRAPHIC UNIT

CLASSIFICATION OF LANDS

T 13 N, R 1 - 4 E HBBM

1958

SCALE OF FEET

2000 0 2000 4000 6000

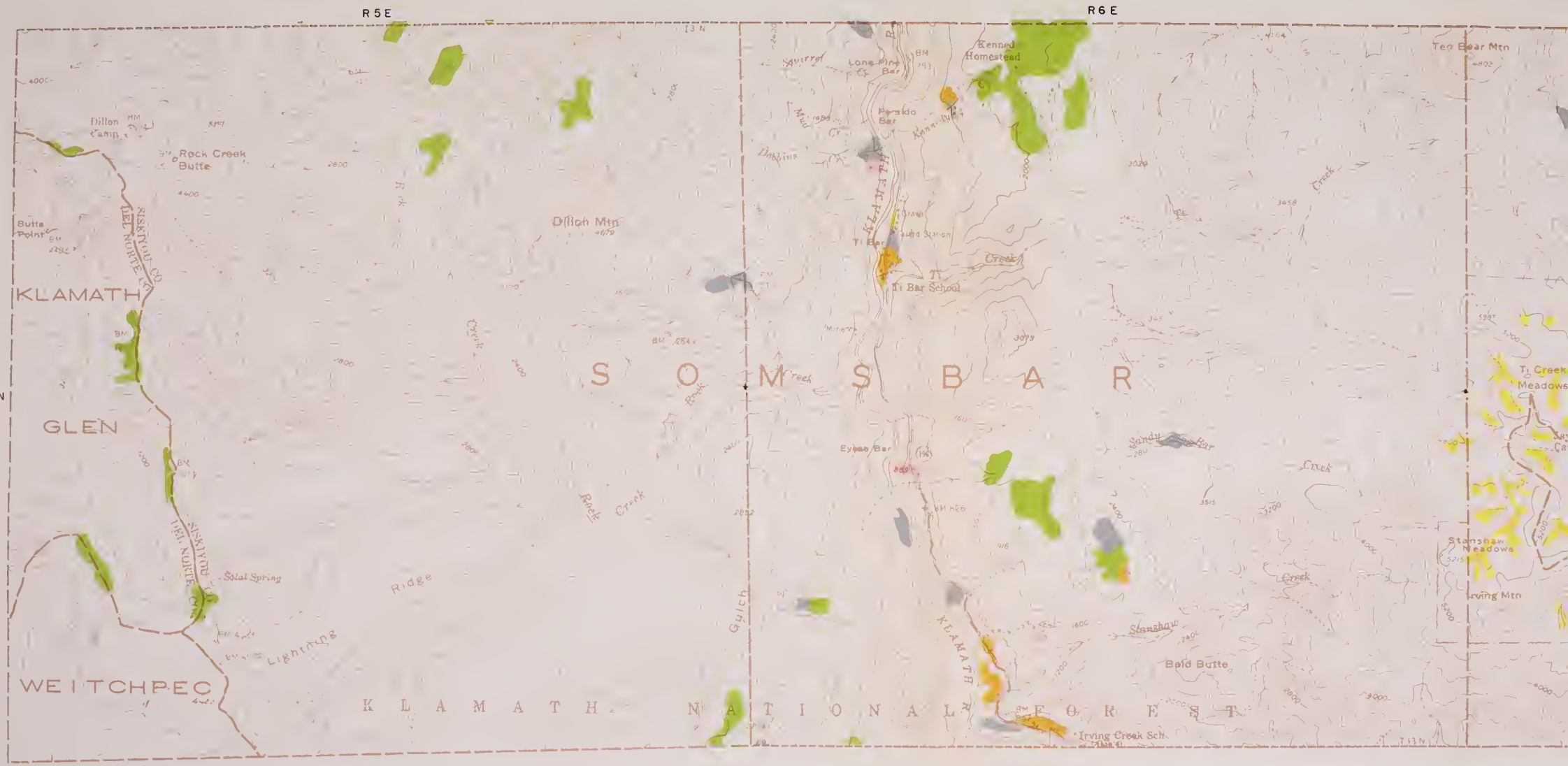
R5E
R6E
T13N
KLAMATH
GLEN
WEITCHPEC
SOMES BAR
KLAMATH NATIONAL FOREST
Dillon Camp
Rock Creek Butte
Butte Point
Dillon Mtn
Redwood Hwy
Del Norte Co
Siskiyou Co
Salal Spring
Lightning Ridge
Rock Creek
Gulch
Kenned Homestead
Long Flat Bar
Squirrel Cr
Mud Cr
Horseshoe Bar
Kenned Cr
Dolphins
Klamath R
Ti Bar
Ti Bar Ranger Station
Ti Bar School
Eyers Bar
Sandy Bar
Stanshaw
Bald Butte
Irving Creek Sch
Ten Bear Mtn
Ti Creek Meadows
Stanshaw Meadows
Irving Mtn

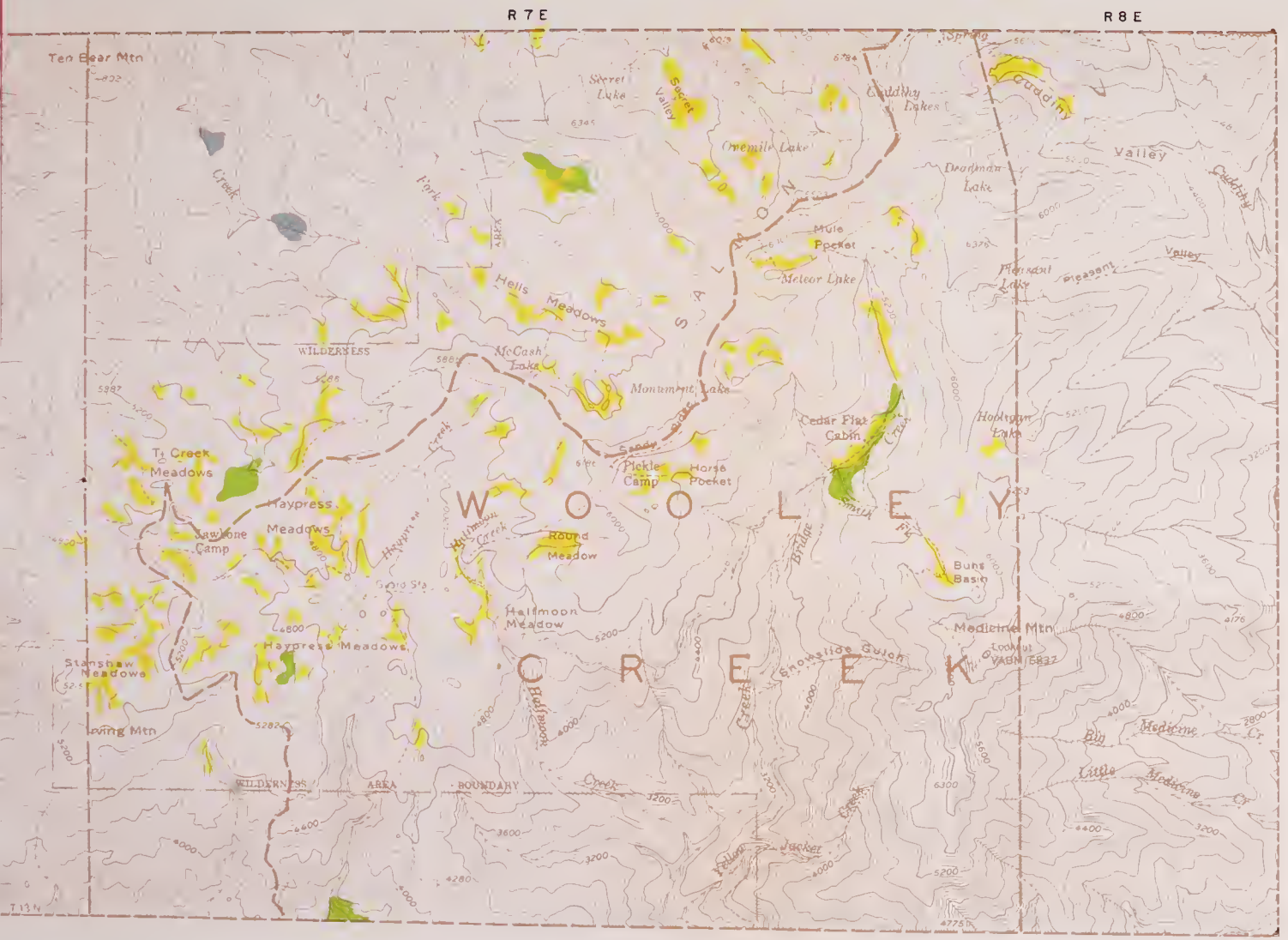

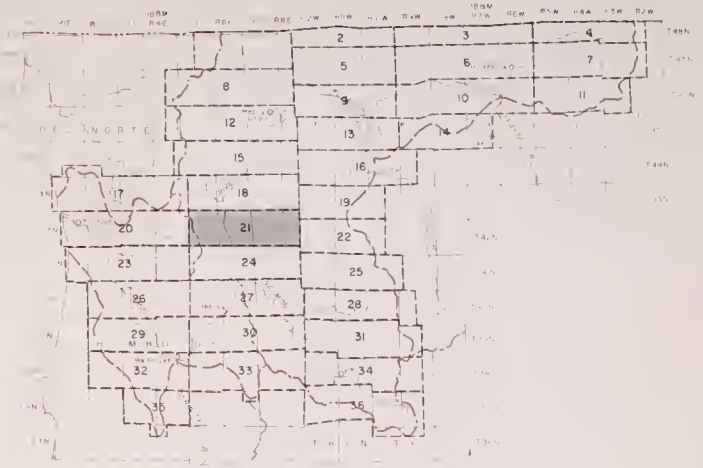

LEGEND

- HYDROGRAPHIC UNIT BOUNDARY
- SUBUNIT BOUNDARY
- SMOOTH LYING IRRIGABLE LANDS (1)
- GENTLY SLOPING OR UNDULATING IRRIGABLE LANDS (2)
- STEEPLY SLOPING IRRIGABLE LANDS (3)
- IRRIGABLE LANDS BETTER SUITED FOR FOREST MANAGEMENT (F)
- NONE — PRESENT URBAN LANDS (U)
- RECREATIONAL LANDS (R)

STATE OF CALIFORNIA
THE RESOURCES AGENCY OF CALIFORNIA
DEPARTMENT OF WATER RESOURCES
NORTHERN BRANCH

LAND AND WATER USE
KLAMATH RIVER HYDROGRAPHIC UNIT

CLASSIFICATION OF LANDS

T 13 N, R 5 – 8 E H B&M

1958

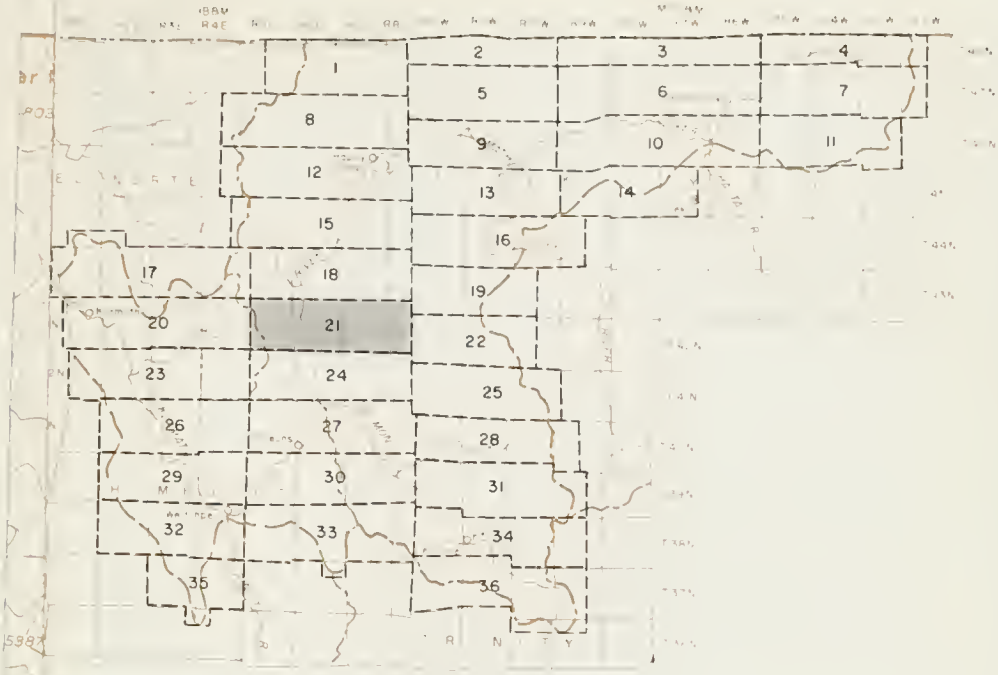

INDEX TO SHEETS

LEGEND

- HYDROGRAPHIC UNIT BOUNDARY
- SUBUNIT BOUNDARY
- SMOOTH LYING IRRIGABLE LANDS (V)
- GENTLY SLOPING OR UNDULATING IRRIGABLE LANDS (H)
- STEEPLY SLOPING IRRIGABLE LANDS (M)
- IRRIGABLE LANDS BETTER SUITED FOR FOREST MANAGEMENT (F)
- NONE — PRESENT URBAN LANDS (U)
- RECREATIONAL LANDS (R)

STATE OF CALIFORNIA
THE RESOURCES AGENCY OF CALIFORNIA
DEPARTMENT OF WATER RESOURCES
NORTHERN BRANCH

LAND AND WATER USE
KLAMATH RIVER HYDROGRAPHIC UNIT

CLASSIFICATION OF LANDS

T 13 N, R 5 – 6 E H B&M

1958

SCALE IN FEET

2000 0 2000 4000 6000

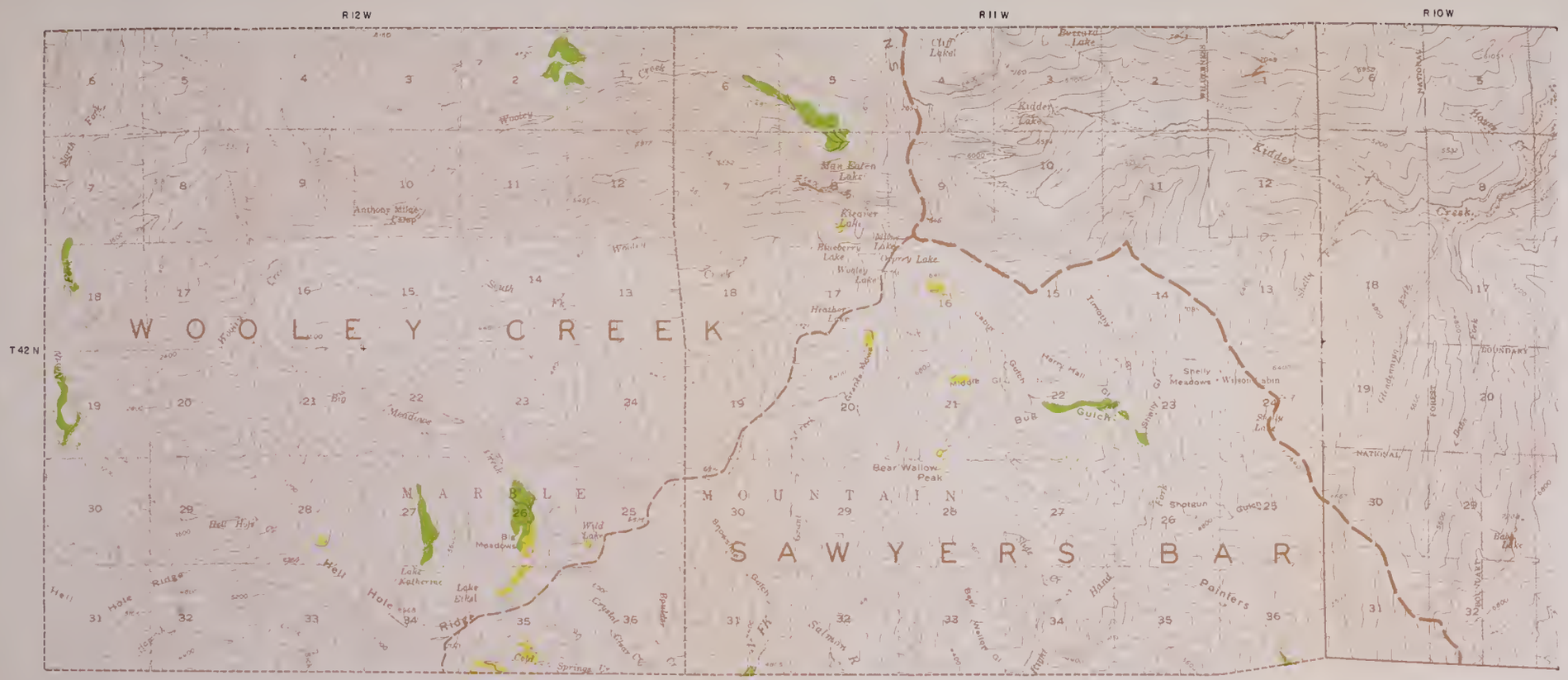

INDEX TO SHEETS

LEGEND

- HYDROGRAPHIC UNIT BOUNDARY
- SUBUNIT BOUNDARY
- SMOOTH LYING IRRIGABLE LANDS (I)
- NONE — GENTLY SLOPING OR UNDULATING IRRIGABLE LANDS (II)
- NONE — STEEPLY SLOPING IRRIGABLE LANDS (III)
- IRRIGABLE LANDS BETTER SUITED FOR FOREST MANAGEMENT (IF)
- NONE — PRESENT URBAN LANDS (U)
- NONE — RECREATIONAL LANDS (R)

STATE OF CALIFORNIA
THE RESOURCES AGENCY OF CALIFORNIA
DEPARTMENT OF WATER RESOURCES
NORTHERN BRANCH

LAND AND WATER USE
KLAMATH RIVER HYDROGRAPHIC UNIT

CLASSIFICATION OF LANDS

T 42 N, R10-12 W MDB&M
1958

SCALE OF FEET

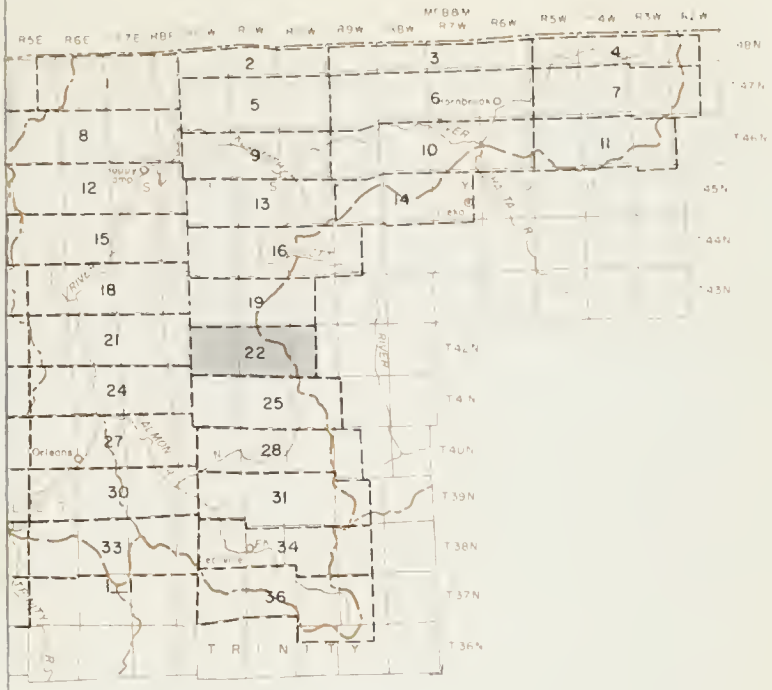

INDEX TO SHEETS

LEGEND

	HYDROGRAPHIC UNIT BOUNDARY
	SUBUNIT BOUNDARY
	SMOOTH LYING IRRIGABLE LANDS (V)
NONE	GENTLY SLOPING OR UNDULATING IRRIGABLE LANDS (H)
NONE	STEEPLY SLOPING IRRIGABLE LANDS (M)
	IRRIGABLE LANDS BETTER SUITED FOR FOREST MANAGEMENT (F)
NONE	PRESENT URBAN LANDS (U)
NONE	RECREATIONAL LANDS (R)

STATE OF CALIFORNIA
THE RESOURCES AGENCY OF CALIFORNIA
DEPARTMENT OF WATER RESOURCES
NORTHERN BRANCH

LAND AND WATER USE
KLAMATH RIVER HYDROGRAPHIC UNIT

CLASSIFICATION OF LANDS

T 42 N, R10–12 W MDB&M

1958

SCALE OF FEET
2000 0 2000 4000 6000

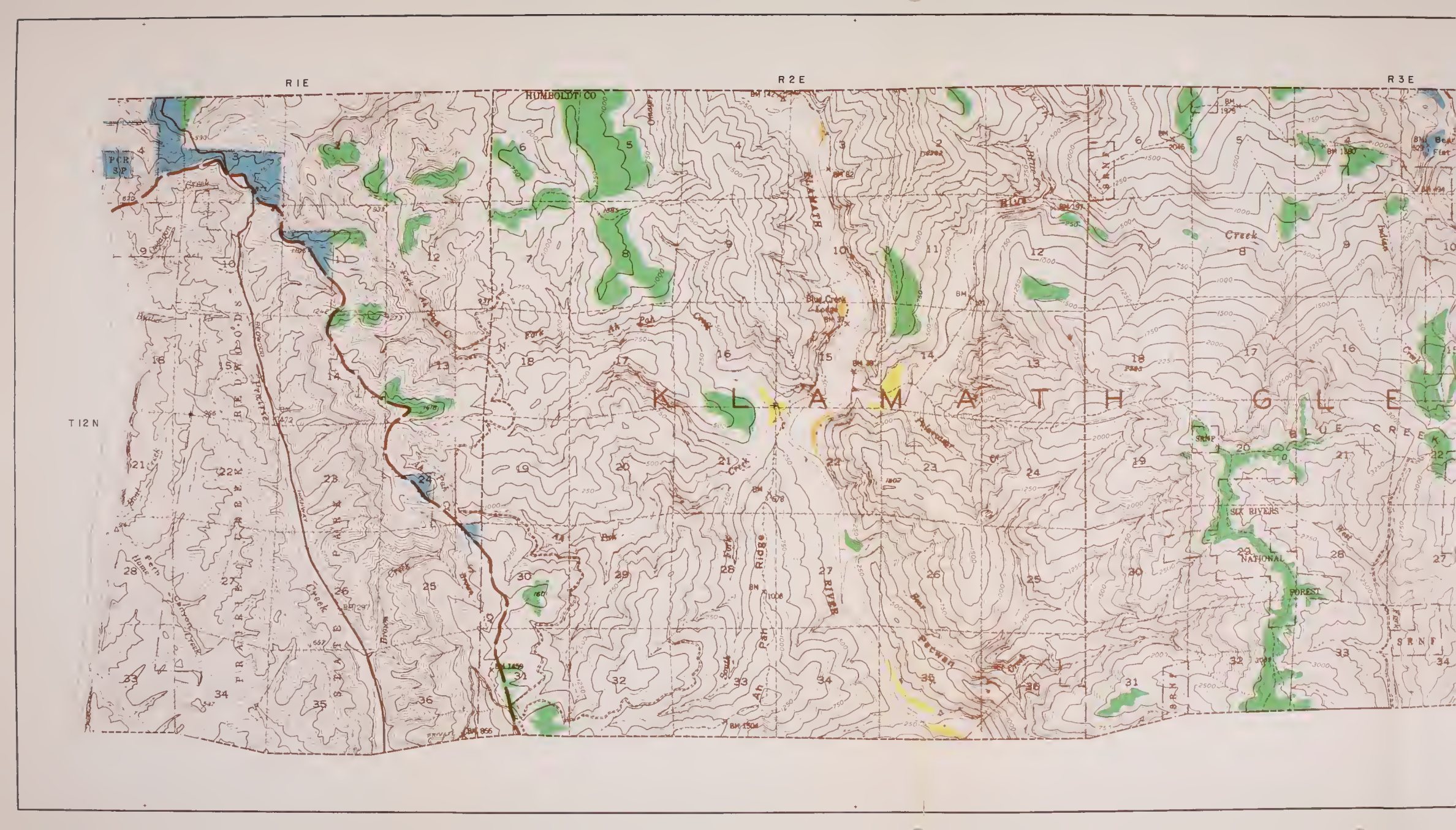
R1E
R2E
R3E
T12N
HUMBOLDT CO
KLAMATH
RIVER
Blue Creek Lodge
Ah Pah Ridge
Ah Pah
Bear Creek
Blue Creek
SIX RIVERS
NATIONAL
FOREST
SRNF
PRAIRIE CREEK REDWOODS STATE PARK
Prairie Creek
Gold Bluffs Beach
Fern Canyon
Gilmore Creek
Brown Creek
Squashanty Creek
Peterson Creek
Big Lagoon
Patrick Point
Trinidad
PCR SP
BM 1439
BM 1504
BM 1008
BM 1678
BM 1975
BM 1980
BM 2048
BM 2510
BM 1807
BM 1502
BM 1501
BM 1491
BM 1499
BM 1497
BM 1496
BM 1495
BM 1494
BM 1493
BM 1492
BM 1490
BM 1489
BM 1488
BM 1487
BM 1486
BM 1485
BM 1484
BM 1483
BM 1482
BM 1481
BM 1480
BM 1479
BM 1478
BM 1477
BM 1476
BM 1475
BM 1474
BM 1473
BM 1472
BM 1471
BM 1470
BM 1469
BM 1468
BM 1467
BM 1466
BM 1465
BM 1464
BM 1463
BM 1462
BM 1461
BM 1460
BM 1459
BM 1458
BM 1457
BM 1456
BM 1455
BM 1454
BM 1453
BM 1452
BM 1451
BM 1450
BM 1449
BM 1448
BM 1447
BM 1446
BM 1445
BM 1444
BM 1443
BM 1442
BM 1441
BM 1440
BM 1439
BM 1438
BM 1437
BM 1436
BM 1435
BM 1434
BM 1433
BM 1432
BM 1431
BM 1430
BM 1429
BM 1428
BM 1427
BM 1426
BM 1425
BM 1424
BM 1423
BM 1422
BM 1421
BM 1420
BM 1419
BM 1418
BM 1417
BM 1416
BM 1415
BM 1414
BM 1413
BM 1412
BM 1411
BM 1410
BM 1409
BM 1408
BM 1407
BM 1406
BM 1405
BM 1404
BM 1403
BM 1402
BM 1401
BM 1400
BM 1399
BM 1398
BM 1397
BM 1396
BM 1395
BM 1394
BM 1393
BM 1392
BM 1391
BM 1390
BM 1389
BM 1388
BM 1387
BM 1386
BM 1385
BM 1384
BM 1383
BM 1382
BM 1381
BM 1380
BM 1379
BM 1378
BM 1377
BM 1376
BM 1375
BM 1374
BM 1373
BM 1372
BM 1371
BM 1370
BM 1369
BM 1368
BM 1367
BM 1366
BM 1365
BM 1364
BM 1363
BM 1362
BM 1361
BM 1360
BM 1359
BM 1358
BM 1357
BM 1356
BM 1355
BM 1354
BM 1353
BM 1352
BM 1351
BM 1350
BM 1349
BM 1348
BM 1347
BM 1346
BM 1345
BM 1344
BM 1343
BM 1342
BM 1341
BM 1340
BM 1339
BM 1338
BM 1337
BM 1336
BM 1335
BM 1334
BM 1333
BM 1332
BM 1331
BM 1330
BM 1329
BM 1328
BM 1327
BM 1326
BM 1325
BM 1324
BM 1323
BM 1322
BM 1321
BM 1320
BM 1319
BM 1318
BM 1317
BM 1316
BM 1315
BM 1314
BM 1313
BM 1312
BM 1311
BM 1310
BM 1309
BM 1308
BM 1307
BM 1306
BM 1305
BM 1304
BM 1303
BM 1302
BM 1301
BM 1300
BM 1299
BM 1298
BM 1297
BM 1296
BM 1295
BM 1294
BM 1293
BM 1292
BM 1291
BM 1290
BM 1289
BM 1288
BM 1287
BM 1286
BM 1285
BM 1284
BM 1283
BM 1282
BM 1281
BM 1280
BM 1279
BM 1278
BM 1277
BM 1276
BM 1275
BM 1274
BM 1273
BM 1272
BM 1271
BM 1270
BM 1269
BM 1268
BM 1267
BM 1266
BM 1265
BM 1264
BM 1263
BM 1262
BM 1261
BM 1260
BM 1259
BM 1258
BM 1257
BM 1256
BM 1255
BM 1254
BM 1253
BM 1252
BM 1251
BM 1250
BM 1249
BM 1248
BM 1247
BM 1246
BM 1245
BM 1244
BM 1243
BM 1242
BM 1241
BM 1240
BM 1239
BM 1238
BM 1237
BM 1236
BM 1235
BM 1234
BM 1233
BM 1232
BM 1231
BM 1230
BM 1229
BM 1228
BM 1227
BM 1226
BM 1225
BM 1224
BM 1223
BM 1222
BM 1221
BM 1220
BM 1219
BM 1218
BM 1217
BM 1216
BM 1215
BM 1214
BM 1213
BM 1212
BM 1211
BM 1210
BM 1209
BM 1208
BM 1207
BM 1206
BM 1205
BM 1204
BM 1203
BM 1202
BM 1201
BM 1200
BM 1199
BM 1198
BM 1197
BM 1196
BM 1195
BM 1194
BM 1193
BM 1192
BM 1191
BM 1190
BM 1189
BM 1188
BM 1187
BM 1186
BM 1185
BM 1184
BM 1183
BM 1182
BM 1181
BM 1180
BM 1179
BM 1178
BM 1177
BM 1176
BM 1175
BM 1174
BM 1173
BM 1172
BM 1171
BM 1170
BM 1169
BM 1168
BM 1167
BM 1166
BM 1165
BM 1164
BM 1163
BM 1162
BM 1161
BM 1160
BM 1159
BM 1158
BM 1157
BM 1156
BM 1155
BM 1154
BM 1153
BM 1152
BM 1151
BM 1150
BM 1149
BM 1148
BM 1147
BM 1146
BM 1145
BM 1144
BM 1143
BM 1142
BM 1141
BM 1140
BM 1139
BM 1138
BM 1137
BM 1136
BM 1135
BM 1134
BM 1133
BM 1132
BM 1131
BM 1130
BM 1129
BM 1128
BM 1127
BM 1126
BM 1125
BM 1124
BM 1123
BM 1122
BM 1121
BM 1120
BM 1119
BM 1118
BM 1117
BM 1116
BM 1115
BM 1114
BM 1113
BM 1112
BM 1111
BM 1110
BM 1109
BM 1108
BM 1107
BM 1106
BM 1105
BM 1104
BM 1103
BM 1102
BM 1101
BM 1100
BM 1099
BM 1098
BM 1097
BM 1096
BM 1095
BM 1094
BM 1093
BM 1092
BM 1091
BM 1090
BM 1089
BM 1088
BM 1087
BM 1086
BM 1085
BM 1084
BM 1083
BM 1082
BM 1081
BM 1080
BM 1079
BM 1078
BM 1077
BM 1076
BM 1075
BM 1074
BM 1073
BM 1072
BM 1071
BM 1070
BM 1069
BM 1068
BM 1067
BM 1066
BM 1065
BM 1064
BM 1063
BM 1062
BM 1061
BM 1060
BM 1059
BM 1058
BM 1057
BM 1056
BM 1055
BM 1054
BM 1053
BM 1052
BM 1051
BM 1050
BM 1049
BM 1048
BM 1047
BM 1046
BM 1045
BM 1044
BM 1043
BM 1042
BM 1041
BM 1040
BM 1039
BM 1038
BM 1037
BM 1036
BM 1035
BM 1034
BM 1033
BM 1032
BM 1031
BM 1030
BM 1029
BM 1028
BM 1027
BM 1026
BM 1025
BM 1024
BM 1023
BM 1022
BM 1021
BM 1020
BM 1019
BM 1018
BM 1017
BM 1016
BM 1015
BM 1014
BM 1013
BM 1012
BM 1011
BM 1010
BM 1009
BM 1008
BM 1007
BM 1006
BM 1005
BM 1004
BM 1003
BM 1002
BM 1001
BM 1000
BM 999
BM 998
BM 997
BM 996
BM 995
BM 994
BM 993
BM 992
BM 991
BM 990
BM 989
BM 988
BM 987
BM 986
BM 985
BM 984
BM 983
BM 982
BM 981
BM 980
BM 979
BM 978
BM 977
BM 976
BM 975
BM 974
BM 973
BM 972
BM 971
BM 970
BM 969
BM 968
BM 967
BM 966
BM 965
BM 964
BM 963
BM 962
BM 961
BM 960
BM 959
BM 958
BM 957
BM 956
BM 955
BM 954
BM 953
BM 952
BM 951
BM 950
BM 949
BM 948
BM 947
BM 946
BM 945
BM 944
BM 943
BM 942
BM 941
BM 940
BM 939
BM 938
BM 937
BM 936
BM 935
BM 934
BM 933
BM 932
BM 931
BM 930
BM 929
BM 928
BM 927
BM 926
BM 925
BM 924
BM 923
BM 922
BM 921
BM 920
BM 919
BM 918
BM 917
BM 916
BM 915
BM 914
BM 913
BM 912
BM 911
BM 910
BM 909
BM 908
BM 907
BM 906
BM 905
BM 904
BM 903
BM 902
BM 901
BM 900

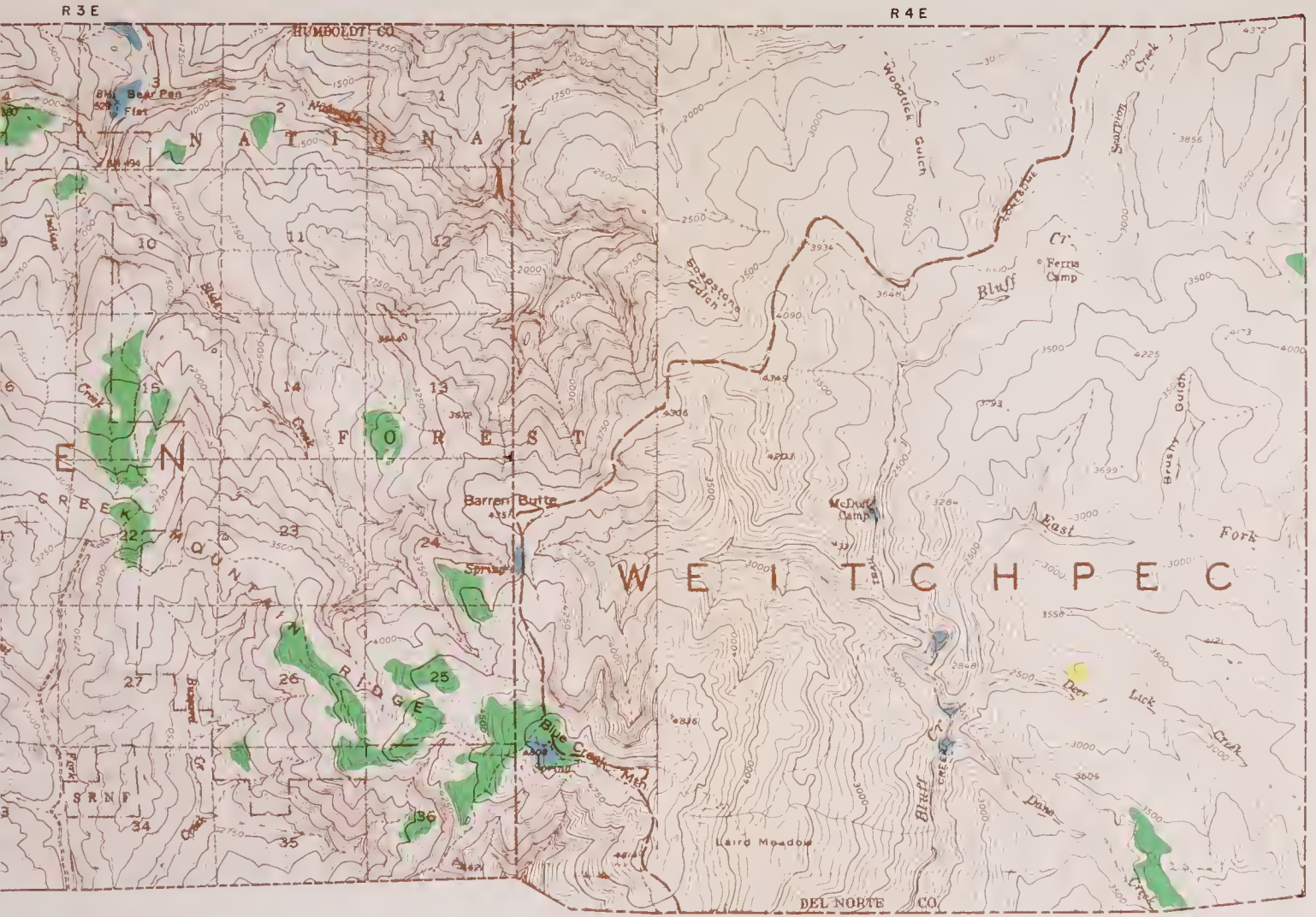

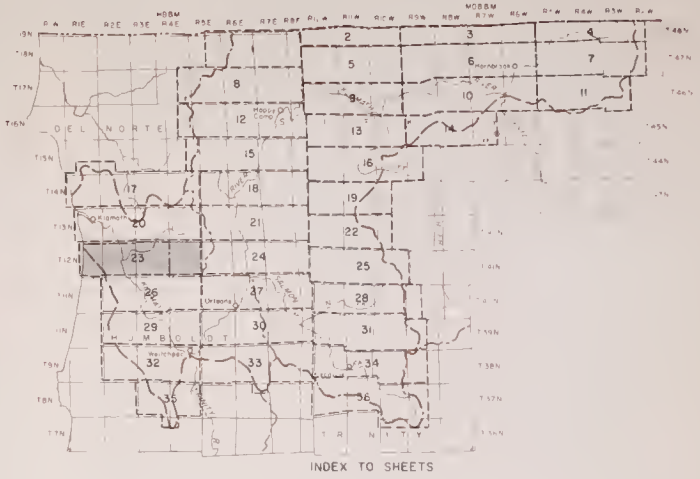

INDEX TO SHEETS

LEGEND

- HYDROGRAPHIC UNIT BOUNDARY
- SUBUNIT BOUNDARY
- SMOOTH LYING IRRIGABLE LANDS (Y)
- GENTLY SLOPING OR UNDULATING IRRIGABLE LANDS (H)
- NONE — STEEPLY SLOPING IRRIGABLE LANDS (M)
- IRRIGABLE LANDS BETTER SUITED FOR FOREST MANAGEMENT (F)
- NONE — PRESENT URBAN LANDS (U)
- RECREATIONAL LANDS (R)

STATE OF CALIFORNIA
THE RESOURCES AGENCY OF CALIFORNIA
DEPARTMENT OF WATER RESOURCES
NORTHERN BRANCH

LAND AND WATER USE
KLAMATH RIVER HYDROGRAPHIC UNIT

CLASSIFICATION OF LANDS

T 12 N, R 1-4 E H B&M
1958

SCALE OF FEET
2000 0 2000 4000 6000

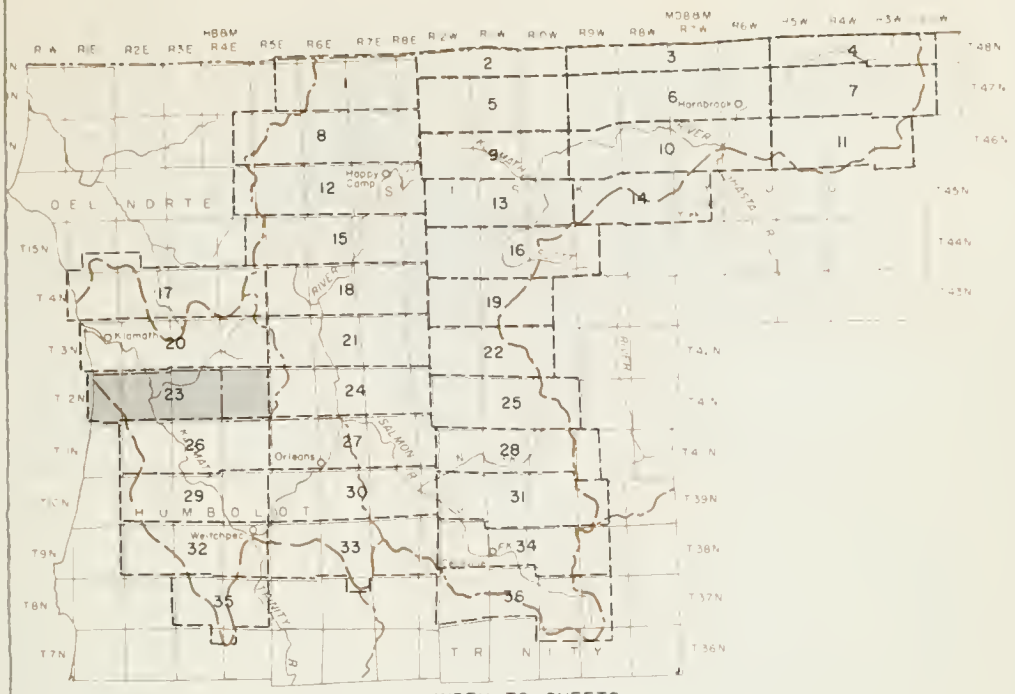

INDEX TO SHEETS

LEGEND

- HYDROGRAPHIC UNIT BOUNDARY
- SUBUNIT BOUNDARY
- SMOOTH LYING IRRIGABLE LANDS (V)
- GENTLY SLOPING OR UNDULATING IRRIGABLE LANDS (H)
- NONE — STEEPLY SLOPING IRRIGABLE LANDS (M)
- IRRIGABLE LANDS BETTER SUITED FOR FOREST MANAGEMENT (F)
- NONE — PRESENT URBAN LANDS (U)
- RECREATIONAL LANDS (R)

STATE OF CALIFORNIA
THE RESOURCES AGENCY OF CALIFORNIA
DEPARTMENT OF WATER RESOURCES
NORTHERN BRANCH

LAND AND WATER USE
KLAMATH RIVER HYDROGRAPHIC UNIT

CLASSIFICATION OF LANDS

T 12 N, R 1 - 4 E H B&M

1958

SCALE OF FEET
2000 0 2000 4000 6000

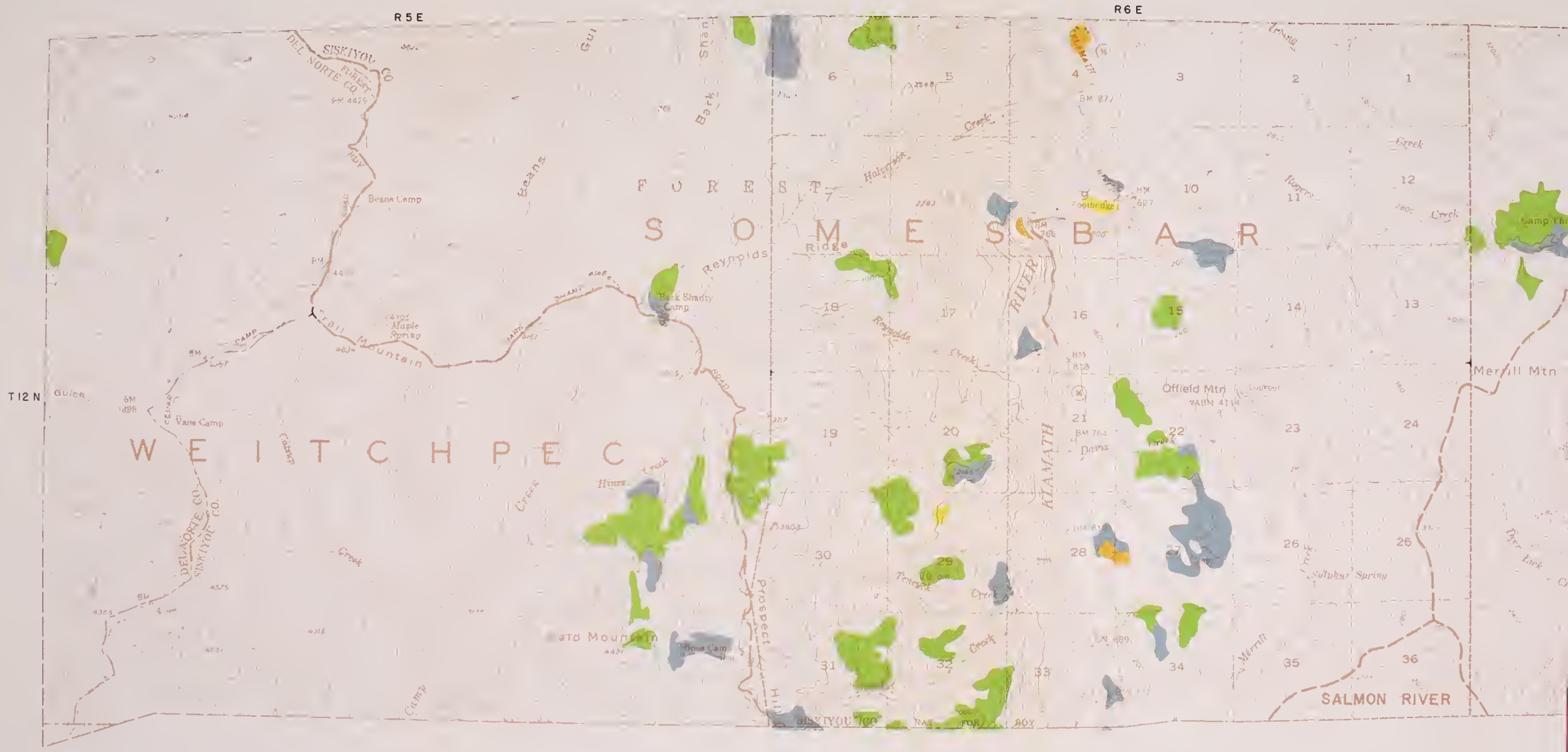
R5E
R6E
T12N
SISKIYOU CO.
DEL NORTE CO.
FOREST
SOMES BAR
Ridge
Beans Camp
Bark Shanty Camp
Maple Spring
Trail Mountain
Vans Camp
Reynolds
Creek
Gulch
Beans
Bark Shanty
Halfway
Footbridge
Offield Mtn
Merrill Mtn
Camp Thi
Sulphur Spring
Deer Lick
RIVER
KLAMATH
WEITCHPEC
DELANORTE CO.
SISKIYOU CO.
Prospect
Hines
Camp
Hines Camp
Bald Mountain
SALMON RIVER
V Merrill
SISKIYOU NAT FOR BDY

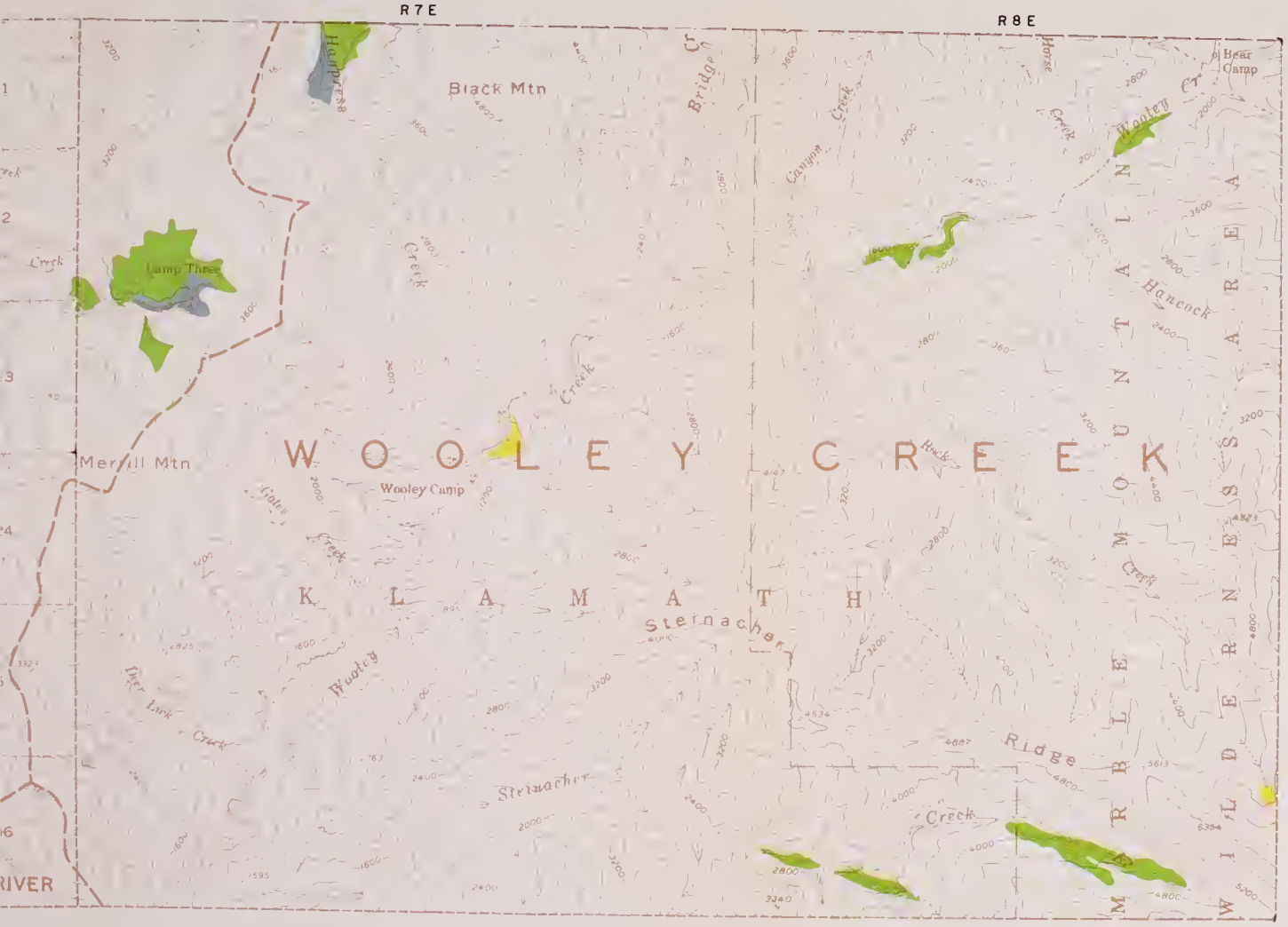

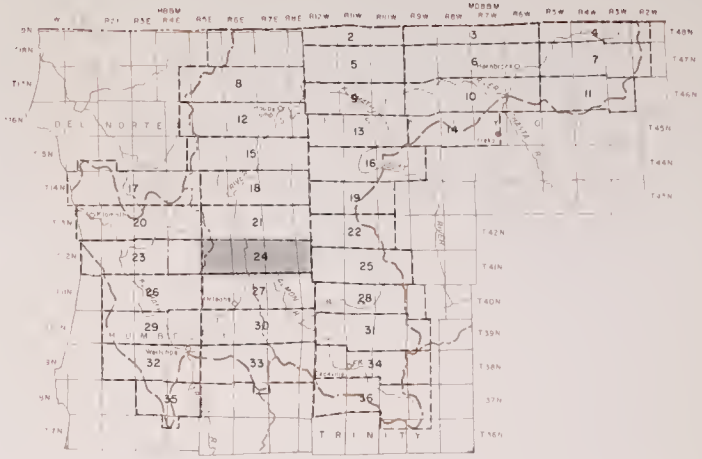

LEGEND

- HYDROGRAPHIC UNIT BOUNDARY
- SUBUNIT BOUNDARY
- SMOOTH LYING IRRIGABLE LANDS (V)
- GENTLY SLOPING OR UNDULATING IRRIGABLE LANDS (H)
- NONE — STEEPLY SLOPING IRRIGABLE LANDS (M)
- IRRIGABLE LANDS BETTER SUITED FOR FOREST MANAGEMENT (F)
- NONE — PRESENT URBAN LANDS (U)
- RECREATIONAL LANDS (R)

STATE OF CALIFORNIA
THE RESOURCES AGENCY OF CALIFORNIA
DEPARTMENT OF WATER RESOURCES
NORTHERN BRANCH

LAND AND WATER USE
KLAMATH RIVER HYDROGRAPHIC UNIT

CLASSIFICATION OF LANDS

T12 N, R5-8E H'B&M
1958

SCALE OF FEET
2000 0 2000 4000 6000

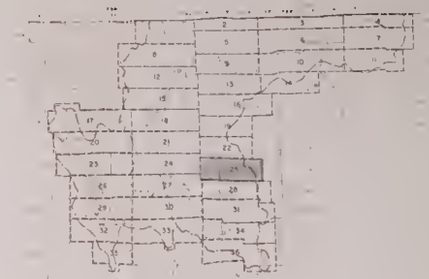

INDEX TO SHEETS

LEGEND

STATE OF CALIFORNIA
THE RESOURCES AGENCY OF CALIFORNIA
DEPARTMENT OF WATER RESOURCES
NORTHERN BRANCH
LAND AND WATER USE
KLAMATH RIVER HYDROGRAPHIC UNIT

CLASSIFICATION OF LANDS

T 41 N, R10-12 W MDB&M

1958

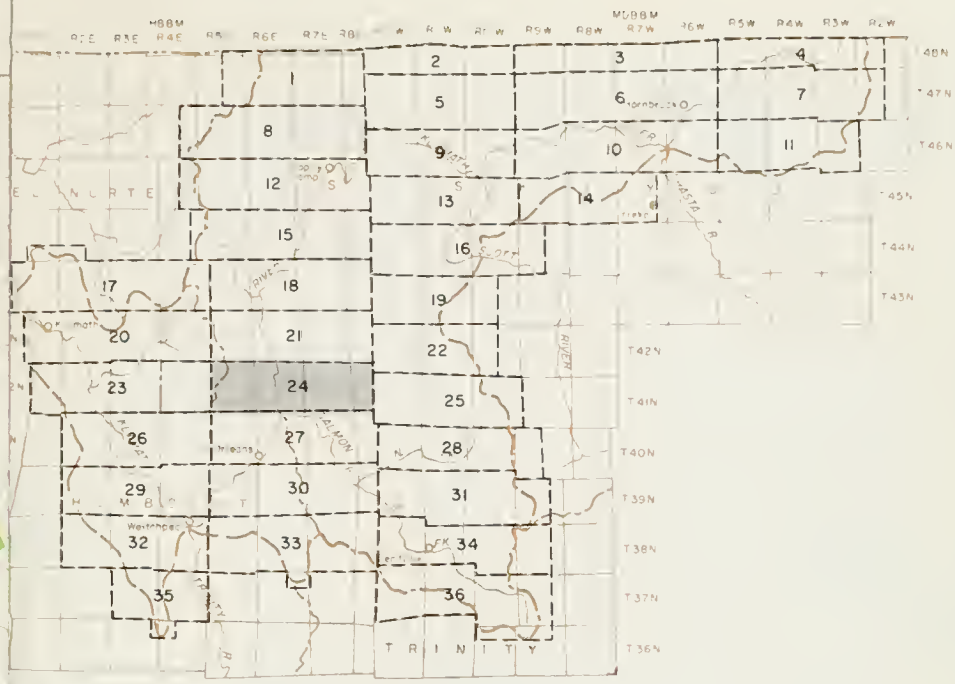

INDEX TO SHEETS

LEGEND

- HYDROGRAPHIC UNIT BOUNDARY
- SUBUNIT BOUNDARY
- SMOOTH LYING IRRIGABLE LANDS (V)
- GENTLY SLOPING OR UNDULATING IRRIGABLE LANDS (H)
- NONE — STEEPLY SLOPING IRRIGABLE LANDS (M)
- IRRIGABLE LANDS BETTER SUITED FOR FOREST MANAGEMENT (F)
- NONE — PRESENT URBAN LANDS (U)
- RECREATIONAL LANDS (R)

STATE OF CALIFORNIA
THE RESOURCES AGENCY OF CALIFORNIA
DEPARTMENT OF WATER RESOURCES
NORTHERN BRANCH

LAND AND WATER USE
KLAMATH RIVER HYDROGRAPHIC UNIT

CLASSIFICATION OF LANDS
T12 N, R5-8E H'88M
1958

SCALE OF FEET
2000 0 2000 4000 6000

STATE OF CALIFORNIA
THE RESOURCES AGENCY OF CALIFORNIA
DEPARTMENT OF WATER RESOURCES
NORTHERN BRANCH
LAND AND WATER USE
KLAMATH RIVER HYDROGRAPHIC UNIT

CLASSIFICATION OF LANDS

T 11 N, R 2-4 E H B&M
1958

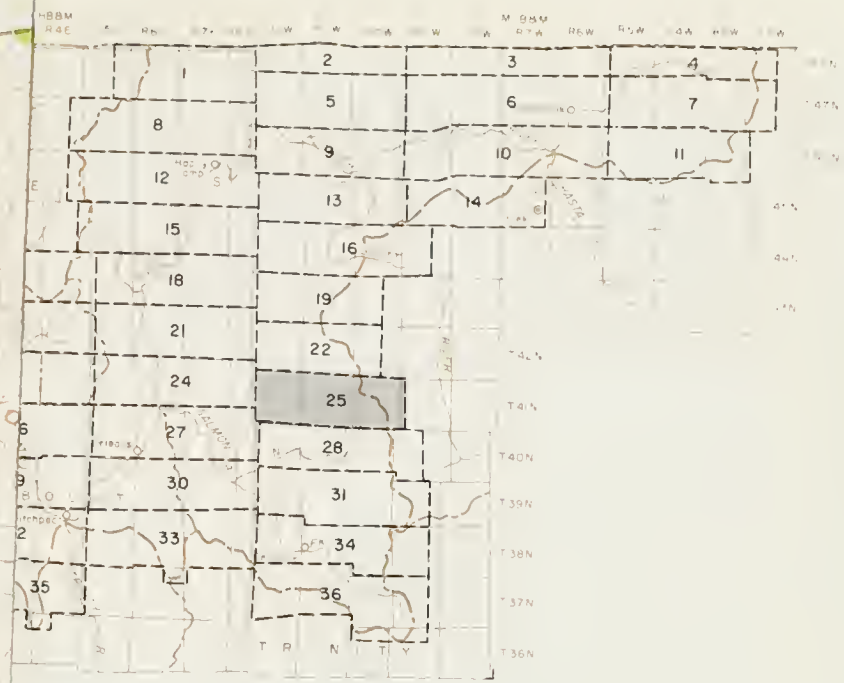

LEGEND

- HYDROGRAPHIC UNIT BOUNDARY
- SUBUNIT BOUNDARY
- SMOOTH LYING IRRIGABLE LANDS (V)
- GENTLY SLOPING OR UNDULATING IRRIGABLE LANDS (H)
- NONE — STEEPLY SLOPING IRRIGABLE LANDS (M)
- IRRIGABLE LANDS BETTER SUITED FOR FOREST MANAGEMENT (F)
- NONE — PRESENT URBAN LANDS (U)
- RECREATIONAL LANDS (R)

STATE OF CALIFORNIA
THE RESOURCES AGENCY OF CALIFORNIA
DEPARTMENT OF WATER RESOURCES
NORTHERN BRANCH

LAND AND WATER USE
KLAMATH RIVER HYDROGRAPHIC UNIT

CLASSIFICATION OF LANDS

T 41 N, R10-12 W MDB&M

1958

SCALE OF FEET
2000 0 2000 4000 6000

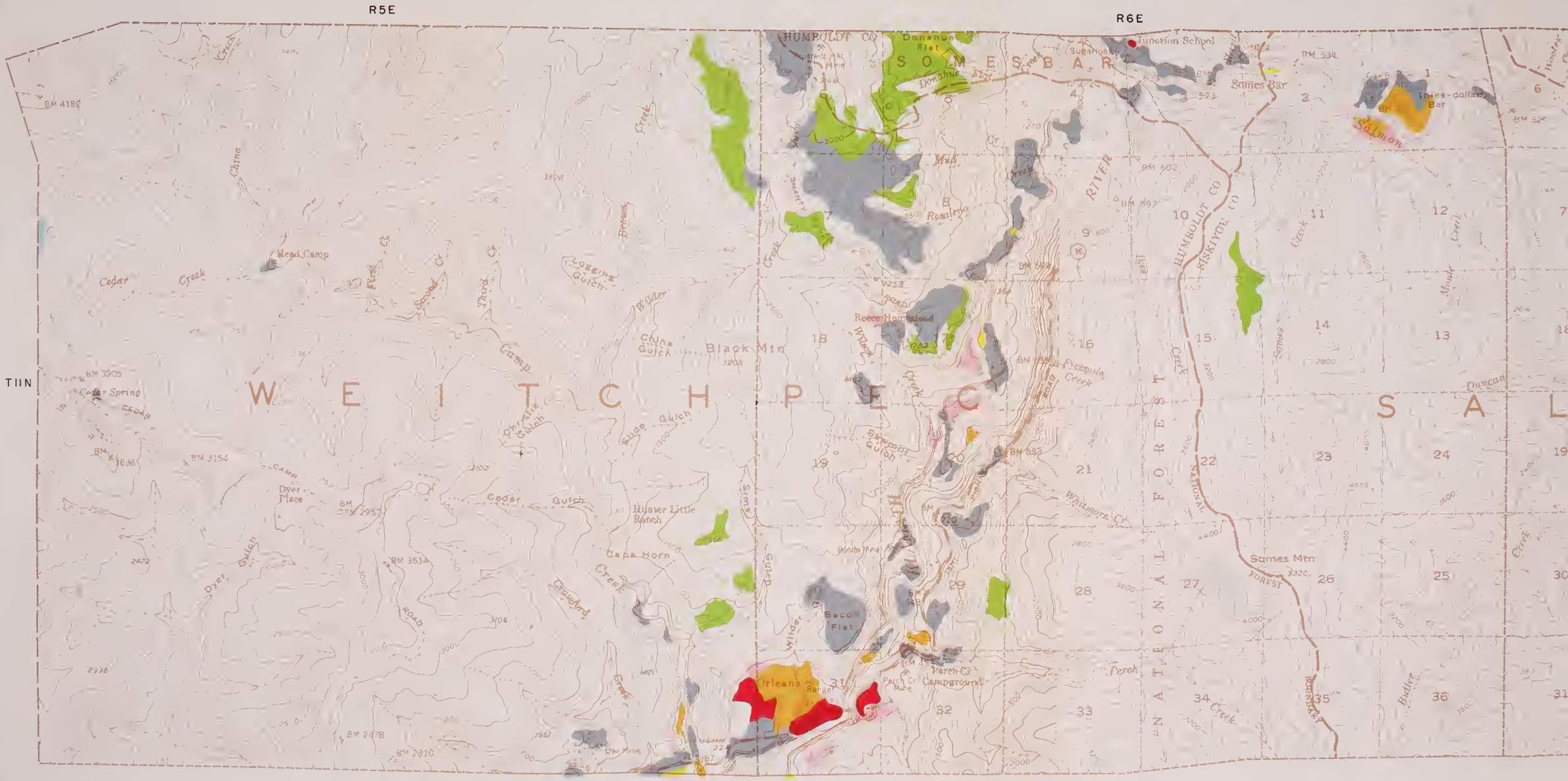
R5E
R6E
T11N
HUMBOLDT CO
SISKIYOU CO
SOMES BAR
WEITCHPEC
SALMON MOUNTAINS
KLAMATH NATIONAL FOREST
Junction School
Somes Bar
Donahue Flat
Reeces Homestead
Black Mtn
Cedar Creek
Head Camp
Cedar Spring
Dyer Place
Hunter Little Ranch
Cape Horn
Baco Flat
Orleans
Perch Cr Campground
Somes Mtn
Three-dollar Bar
Salmon
River
Duncan
Perch Creek
Whitmore Cr
Cedar Gulch
Dyer Gulch
Slide Gulch
China Gulch
Logging Gulch
Christie Gulch
Crawford
Camp
Ridge
Road
Trail
BM 4188
BM 3905
BM 3636
BM 3154
BM 2957
BM 3614
BM 2878
BM 2810
BM 534
BM 582
BM 697
BM 683
BM 720
BM 548

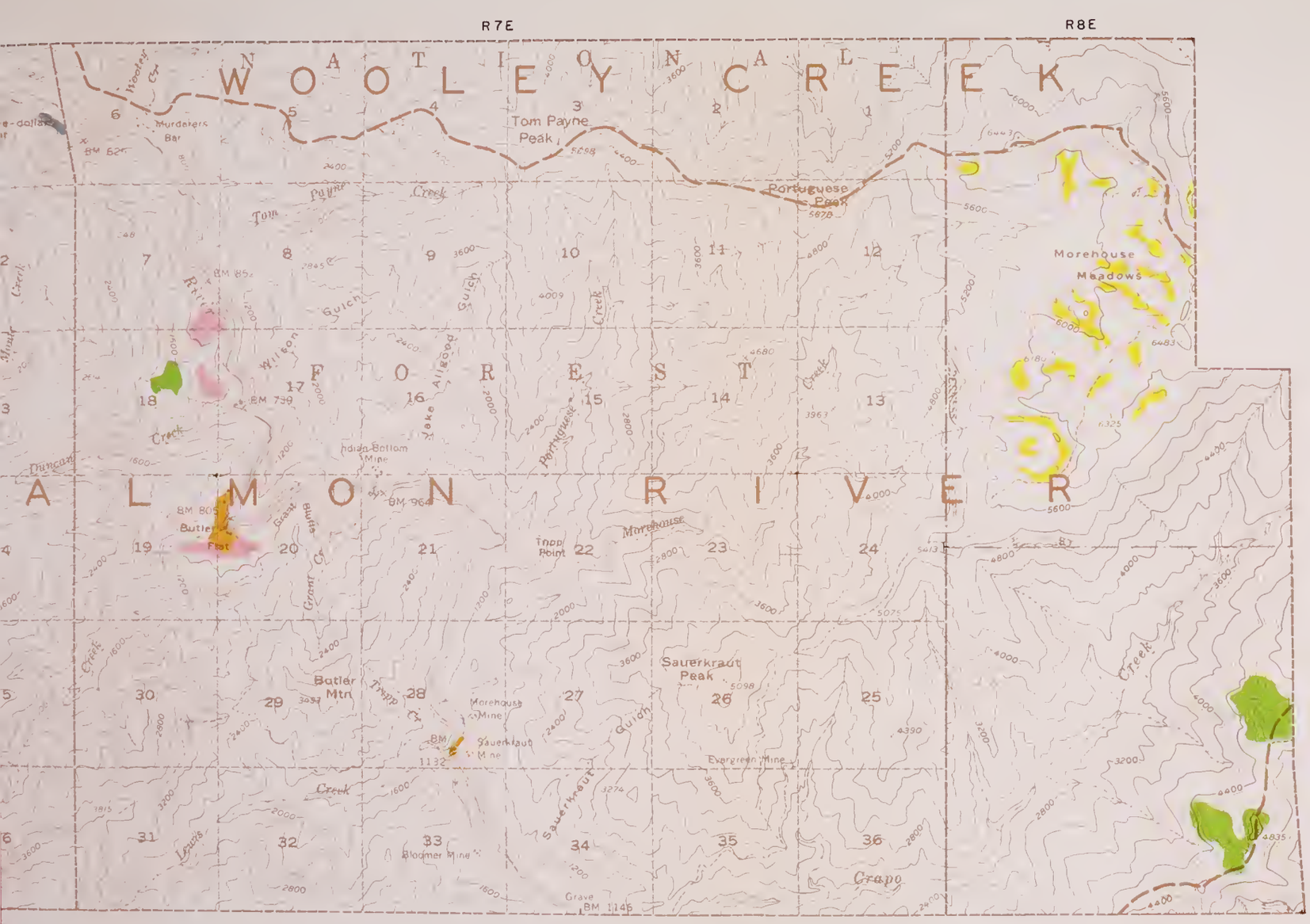

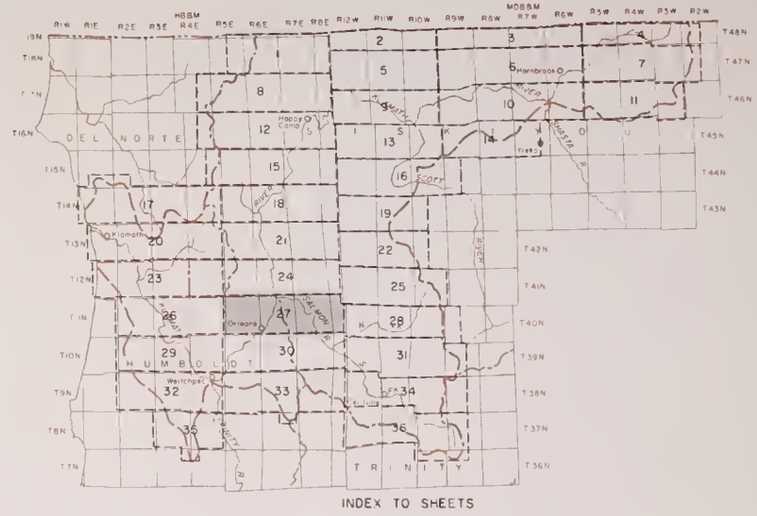

INDEX TO SHEETS

LEGEND

- HYDROGRAPHIC UNIT BOUNDARY
- SUBUNIT BOUNDARY
- SMOOTH LYING IRRIGABLE LANDS (V)
- GENTLY SLOPING OR UNDULATING IRRIGABLE LANDS (H)
- STEEPLY SLOPING IRRIGABLE LANDS (M)
- IRRIGABLE LANDS BETTER SUITED FOR FOREST MANAGEMENT (F)
- PRESENT URBAN LANDS (U)
- RECREATIONAL LANDS (R)

STATE OF CALIFORNIA
THE RESOURCES AGENCY OF CALIFORNIA
DEPARTMENT OF WATER RESOURCES
NORTHERN BRANCH

LAND AND WATER USE
KLAMATH RIVER HYDROGRAPHIC UNIT

CLASSIFICATION OF LANDS
T 11 N, R 5-8 E HB&M
1958

SCALE OF FEET
2000 0 2000 4000 6000

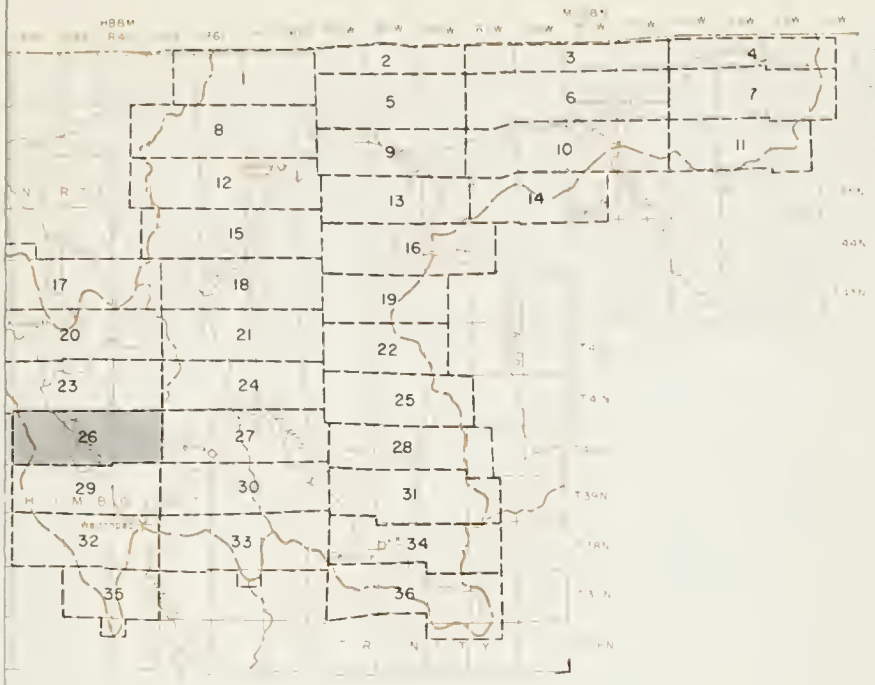

INDEX TO SHEETS

LEGEND

- HYDROGRAPHIC UNIT BOUNDARY
- SUBUNIT BOUNDARY
- SMOOTH LYING IRRIGABLE LANDS (V)
- GENTLY SLOPING OR UNDULATING IRRIGABLE LANDS (H)
- STEEPLY SLOPING IRRIGABLE LANDS (M)
- IRRIGABLE LANDS BETTER SUITED FOR FOREST MANAGEMENT (F)
- PRESENT URBAN LANDS (U)
- RECREATIONAL LANDS (R)

STATE OF CALIFORNIA
THE RESOURCES AGENCY OF CALIFORNIA
DEPARTMENT OF WATER RESOURCES
NORTHERN BRANCH

LAND AND WATER USE
KLAMATH RIVER HYDROGRAPHIC UNIT

CLASSIFICATION OF LANDS

T 11 N, R 2-4 E H B&M

1958

SCALE OF FEET

2000 0 2000 4000 6000

R12W
R11W
T40N
SALMON RIVER
NATIONAL FOREST
SAWYERS BAR
Mud Lake
Meadows
Garden Gulch
Speelman Ck
Timmons Gl
Little North Fork Ranch Campground
Ahlgren
Boulder Gulch
Windy Gl
Fork
Kanaka Gl
Ridge
Smith Ridge
Shiloh Ridge
Red Bank Campground
China Point
Heiney Bar
Jones Gulch
Dougherty Bluff
Kelly Blackass
Nielon Gl
Tanners Peak
Sawyers Bar
Bestville
Salmon River
Jessups
Eddy Gulch
Sawmill Gulch
Idlewild Campground
Finley Cam
Robinson Gulch
Robinson Flat
Trooks Flat
Hickey Gulch
Whites Gulch
Applesauce
Snowden
China Gulch
Russian
Meadows

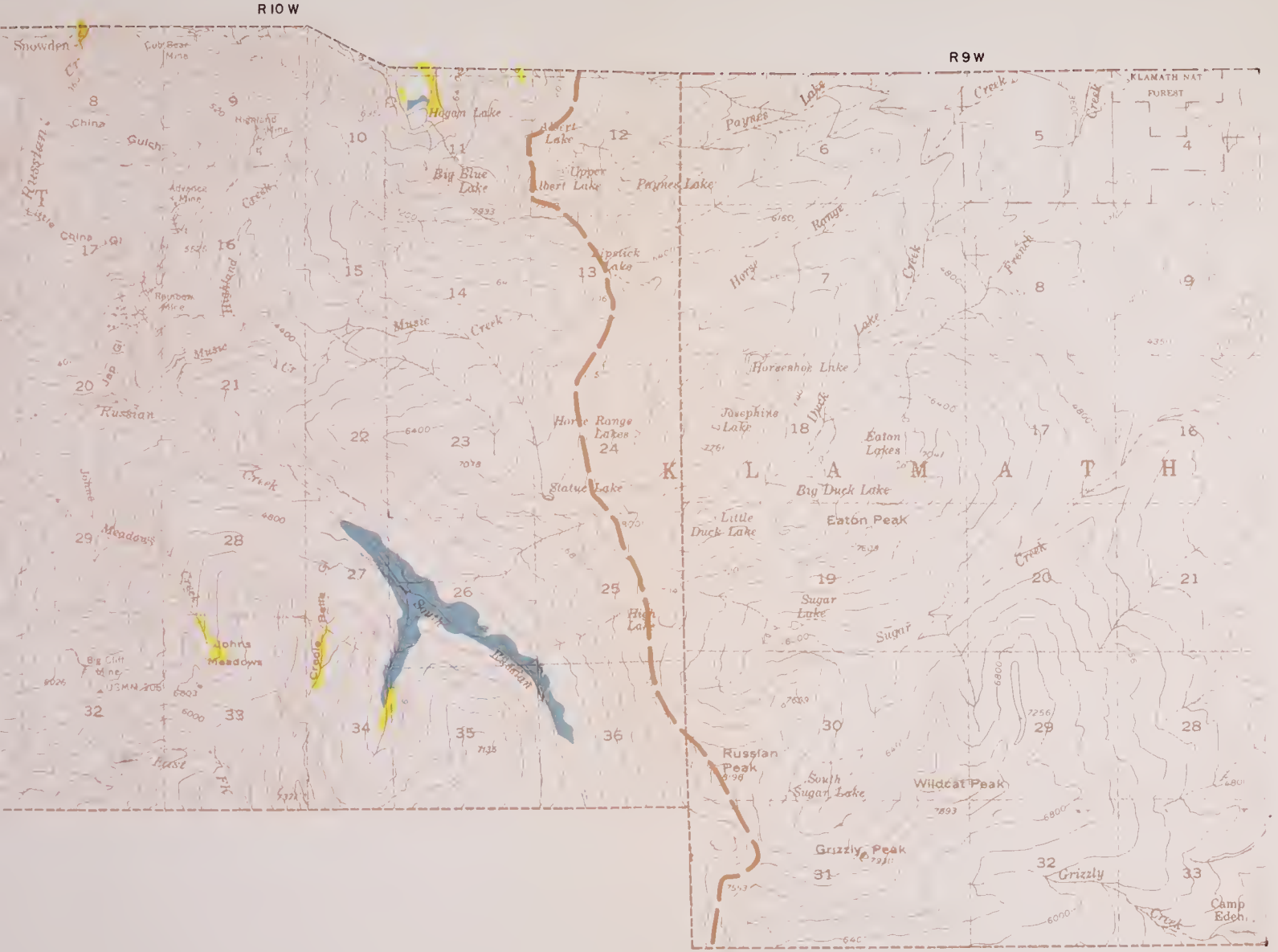

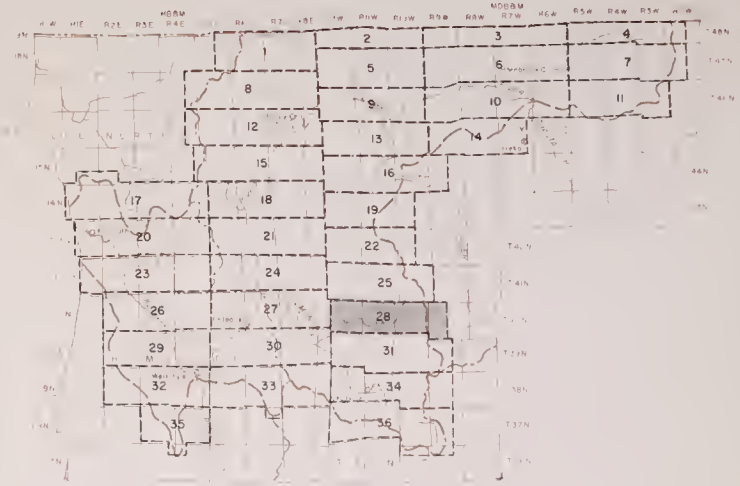

LEGEND

- HYDROGRAPHIC UNIT BOUNDARY
- SUBUNIT BOUNDARY
- SMOOTH LYING IRRIGABLE LANDS (V)
- GENTLY SLOPING OR UNDULATING IRRIGABLE LANDS (H)
- STEEPLY SLOPING IRRIGABLE LANDS (M)
- IRRIGABLE LANDS BETTER SUITED FOR FOREST MANAGEMENT (F)
- PRESENT URBAN LANDS (U)
- RECREATIONAL LANDS (R)

STATE OF CALIFORNIA
THE RESOURCES AGENCY OF CALIFORNIA
DEPARTMENT OF WATER RESOURCES
NORTHERN BRANCH

LAND AND WATER USE
KLAMATH RIVER HYDROGRAPHIC UNIT

CLASSIFICATION OF LANDS
T 40 N, R 9-12 W MDB&M
1958

SCALE OF FEET
2000 0 2000 4000 6000

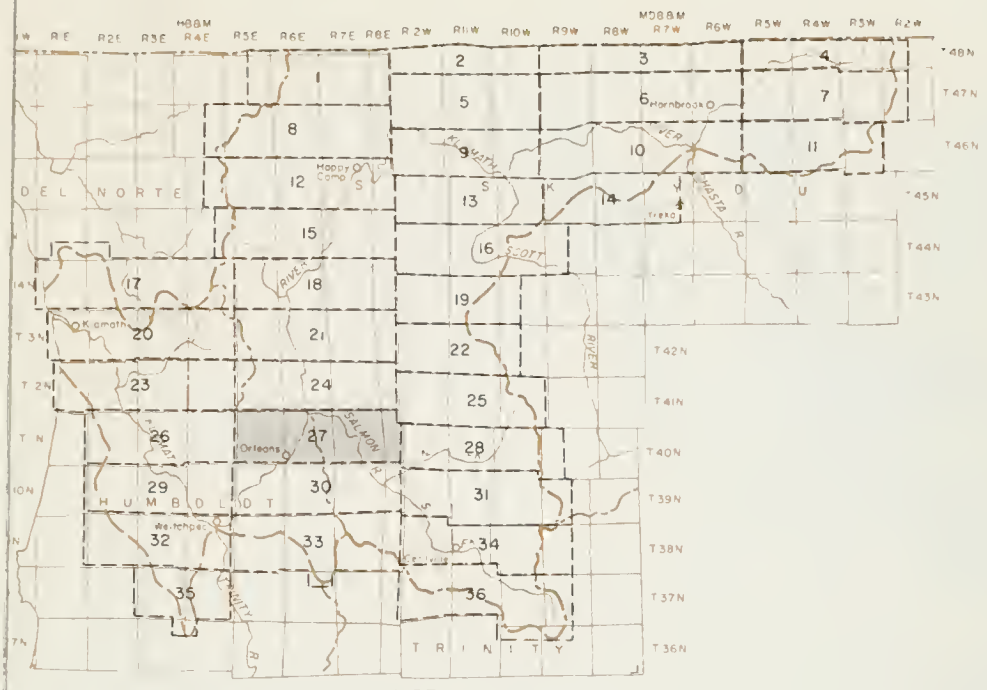
HB&M
R4E
R5E
R6E
R7E
R8E
R2W
R1W
R10W
R9W
R8W
MD B&M
R7W
R6W
R5W
R4W
R3W
R2W
T48N
T47N
T46N
T45N
T44N
T43N
T42N
T41N
T40N
T39N
T38N
T37N
T36N
T3N
T2N
T N
10N
7N
1
2
3
4
5
6
Hornbrook
7
8
9
10
11
12
Happy Camp
13
14
Yreka
15
16
17
18
19
20
21
22
23
24
25
26
27
Orleans
28
29
30
31
32
33
34
35
36
DEL NORTE
HUMBOLDT
TRINITY
SCOTT
KLAMATH
SALMON
RIVER
SHASTA
RIVER
TRINITY
RIVER
KLAMATH
RIVER
RIVER
RIVER

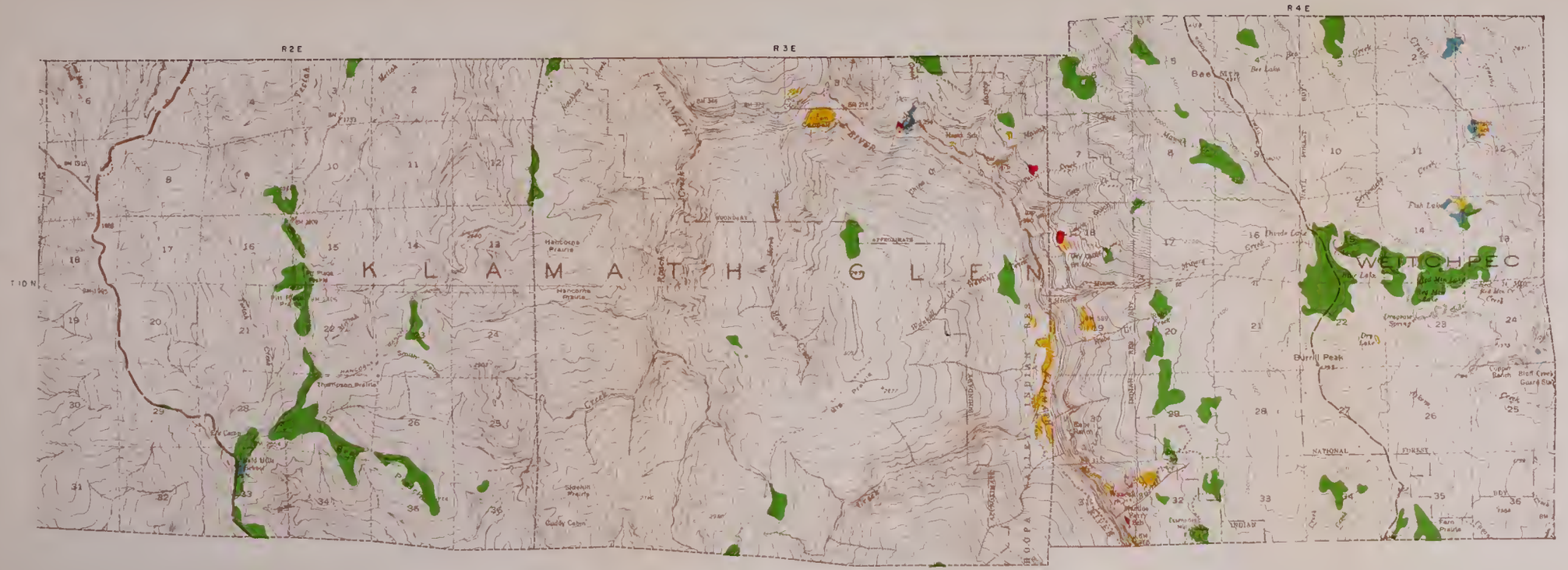

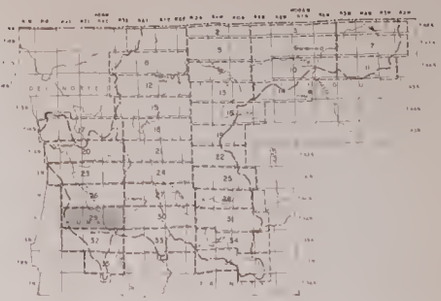

INDEX TO SHEETS

LEGEND

- HYDROGRAPHIC UNIT BOUNDARY
- SUBUNIT BOUNDARY
- SUITABLE FOR IRRIGABLE LANDS (1)
- ARABLE TO FAIRLY IRRIGABLE LANDS (2)
- STEEPLY SLOPING IRRIGABLE LANDS (3)
- NONARABLE LANDS BETTER SUITED FOR FOREST MANAGEMENT (4)
- PRESENT URBAN LANDS (5)
- RECREATIONAL LANDS (6)

STATE OF CALIFORNIA
THE RESOURCES AGENCY OF CALIFORNIA
DEPARTMENT OF WATER RESOURCES
NORTHERN BRANCH
LAND AND WATER USE
KLAMATH RIVER HYDROGRAPHIC UNIT

CLASSIFICATION OF LANDS

T 10 N, R 2 - 4 E H B&M
1958

SCALE IN FEET

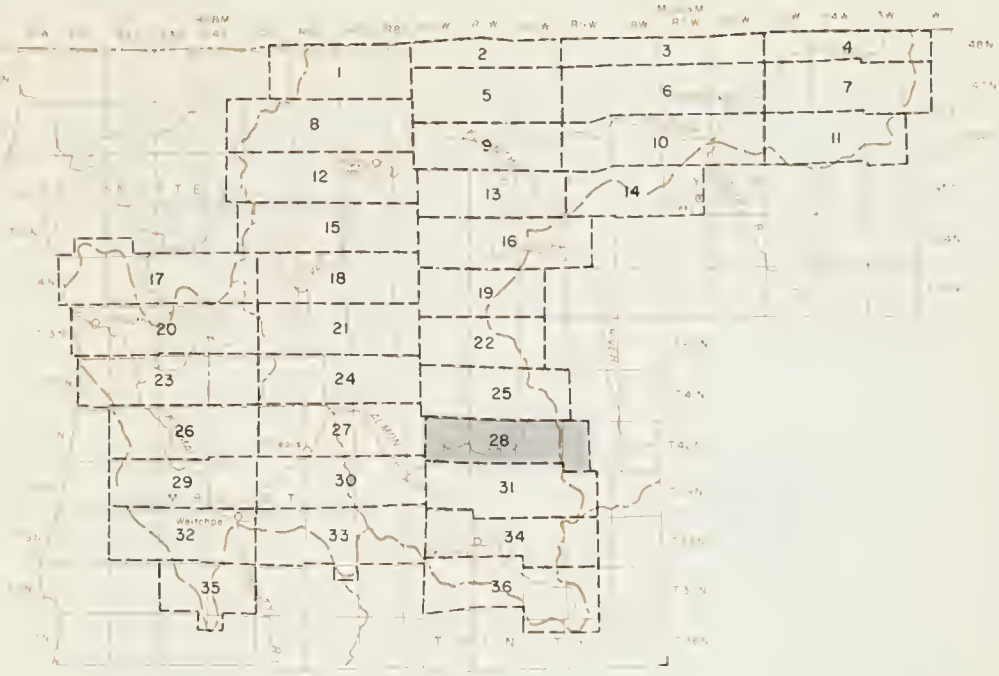

INDEX TO SHEETS

LEGEND

- HYDROGRAPHIC UNIT BOUNDARY
- SUBUNIT BOUNDARY
- SMOOTH LYING IRRIGABLE LANDS (V)
- GENTLY SLOPING OR UNDULATING IRRIGABLE LANDS (H)
- STEEPLY SLOPING IRRIGABLE LANDS (M)
- IRRIGABLE LANDS BETTER SUITED FOR FOREST MANAGEMENT (F)
- PRESENT URBAN LANDS (U)
- RECREATIONAL LANDS (R)

STATE OF CALIFORNIA
THE RESOURCES AGENCY OF CALIFORNIA
DEPARTMENT OF WATER RESOURCES
NORTHERN BRANCH

LAND AND WATER USE
KLAMATH RIVER HYDROGRAPHIC UNIT

CLASSIFICATION OF LANDS

T 40 N, R 9-12 W MDB&M
1958

SCALE OF FEET
2000 0 2000 4000 6000

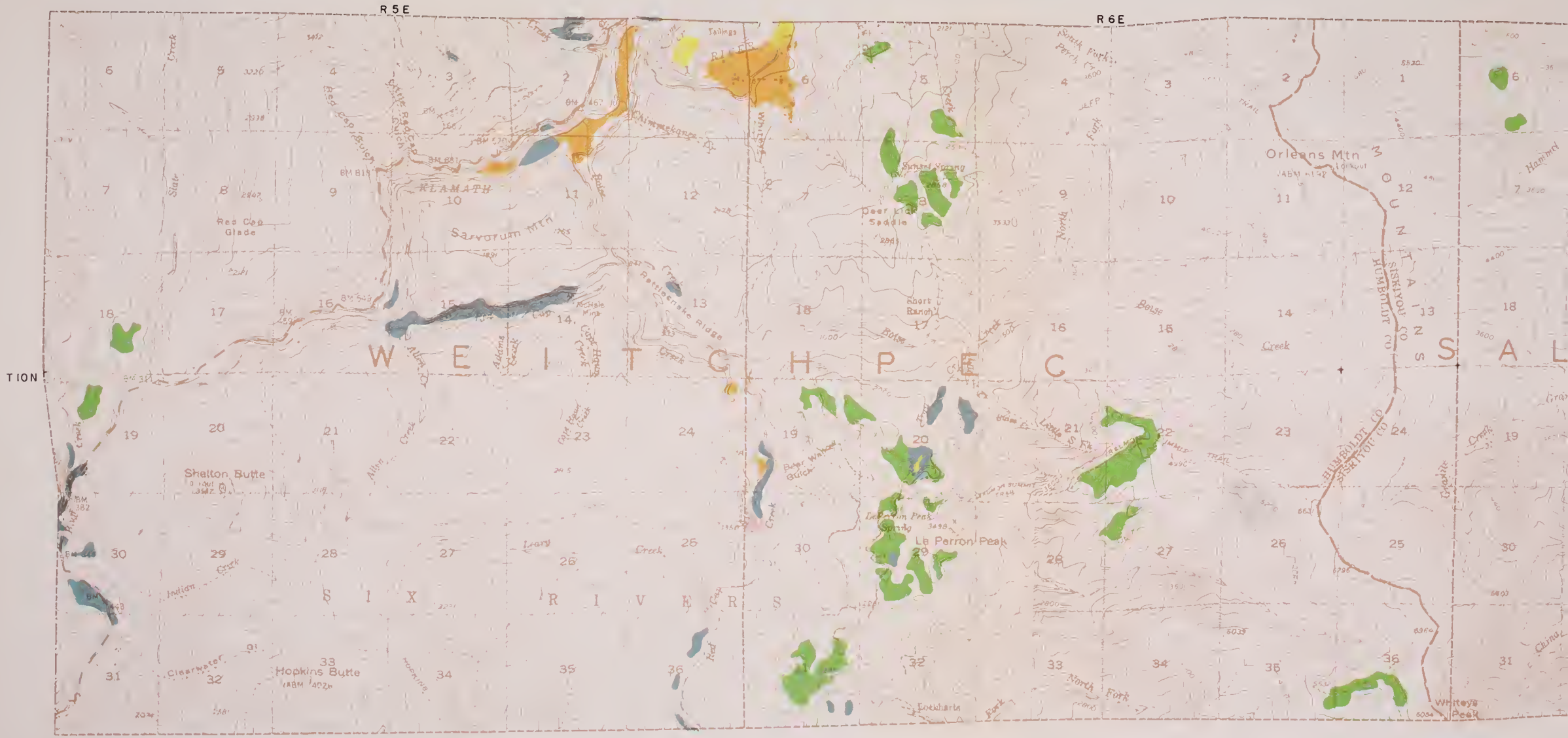
R5E
R6E
TION
W E I T C H P E C
S I X R I V E R S
KLAMATH
HUMBOLDT CO
SISKIYOU CO
Red Cap Glade
Sarvorum Mtn
Rattlesnake Ridge
Shelton Butte
Hopkins Butte
Clearwater
Orleans Mtn
Deer Lick Saddle
Short Ranch
Le Perron Peak
Whitleys Peak
Red Cap Gulch
Indian Creek
Leary Creek
Alkins Creek
Bear Wallow Gulch
Cave Heaven Creek
Rock Creek
Big Creek
Granite Creek
Hamlet Creek
Chimney Rock
Tailings
Lookhart
North Fork
Trail

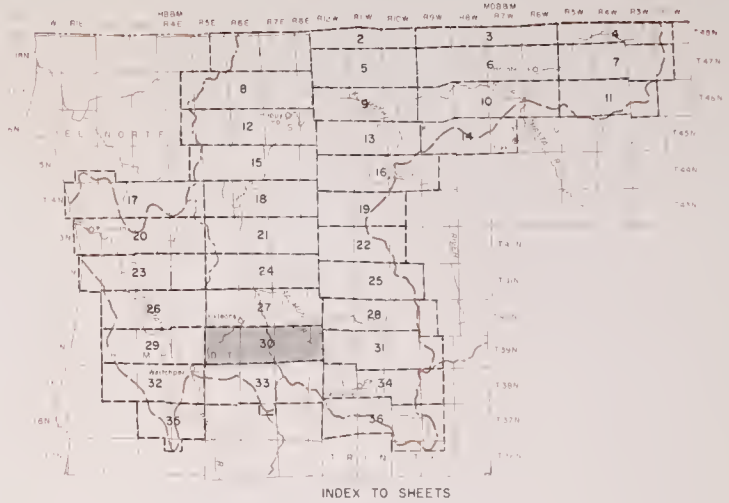

LEGEND

- HYDROGRAPHIC UNIT BOUNDARY
- SUBUNIT BOUNDARY
- SMOOTH LYING IRRIGABLE LANDS (I)
- GENTLY SLOPING OR UNDULATING IRRIGABLE LANDS (I)
- STEEPLY SLOPING IRRIGABLE LANDS (I)
- IRRIGABLE LANDS BETTER SUITED FOR FOREST MANAGEMENT (IF)
- NONE — PRESENT URBAN LANDS (U)
- RECREATIONAL LANDS (R)

STATE OF CALIFORNIA
THE RESOURCES AGENCY OF CALIFORNIA
DEPARTMENT OF WATER RESOURCES
NORTHERN BRANCH

LAND AND WATER USE
KLAMATH RIVER HYDROGRAPHIC UNIT

CLASSIFICATION OF LANDS
T 10 N, R 5 - 8 E HBBM
1958

SCALE OF FEET

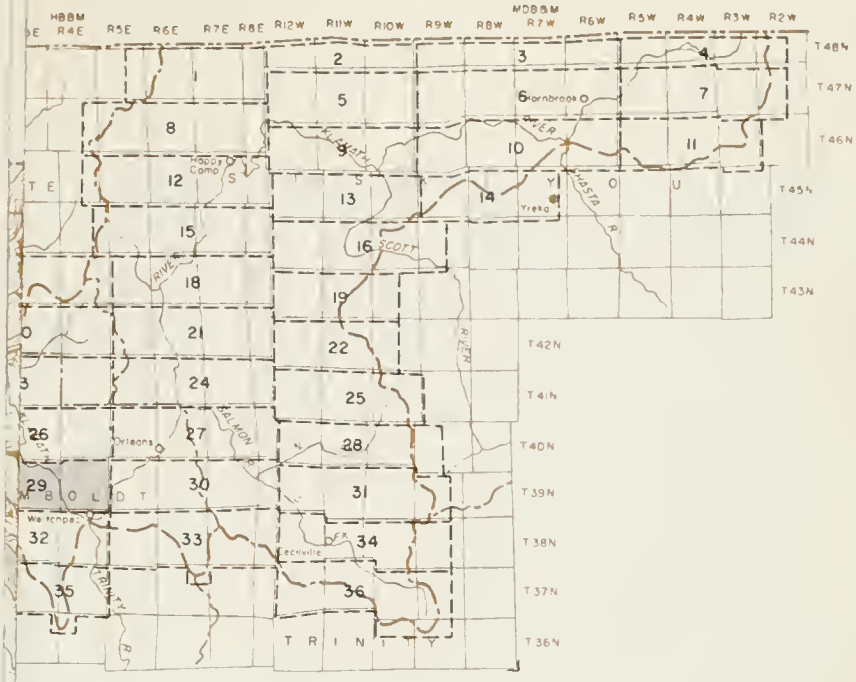

INDEX TO SHEETS

LEGEND

- HYDROGRAPHIC UNIT BOUNDARY
- SUBUNIT BOUNDARY
- SMOOTH LYING IRRIGABLE LANDS (V)
- GENTLY SLOPING OR UNDULATING IRRIGABLE LANDS (H)
- STEEPLY SLOPING IRRIGABLE LANDS (M)
- IRRIGABLE LANDS BETTER SUITED FOR FOREST MANAGEMENT (F)
- PRESENT URBAN LANDS (U)
- RECREATIONAL LANDS (R)

STATE OF CALIFORNIA
THE RESOURCES AGENCY OF CALIFORNIA
DEPARTMENT OF WATER RESOURCES
NORTHERN BRANCH

LAND AND WATER USE
KLAMATH RIVER HYDROGRAPHIC UNIT

CLASSIFICATION OF LANDS

T 10 N, R 2 – 4 E HB&M

1958

SCALE OF FEET

2000 0 2000 4000 6000

R12W
R11W
T39N
SAWYERS BAR
RIDGE
BLUE
CECILVILLE
KLAMATH
Black Bear Summit
West
Rollin
Humbeck Ridge
Hankey
Yankee Gl
Eddy
Negro
Godfrey Ranch
Ledge Ranch
Black Bear
Callahan
Gulch
McDowell Cam
High Point
Bacon Rnd Forest Camp
Lafayette Point
Murphy Rock
ABM 5380
Windy Gap
Grouse Point
Shadow Creek Forest Camp
Timber Camp
ABM 6472
Yorkyville
Cemetery
Grasshopper Ridge
Spring
Salmon
Fork
South
Creek
Murphy
Indian
Bear
Black
Argus
Shadow
Tunnel
East
Lanky Bob Mine
Cleaver Mine
Big Flat Mine
Dry Mine
Fire West Mine
Fire Bear Mine
Laurel Mine
Compassion
Eddy
Lewis
Juken
Negro
Creek
Fork
Gulch
Ridge

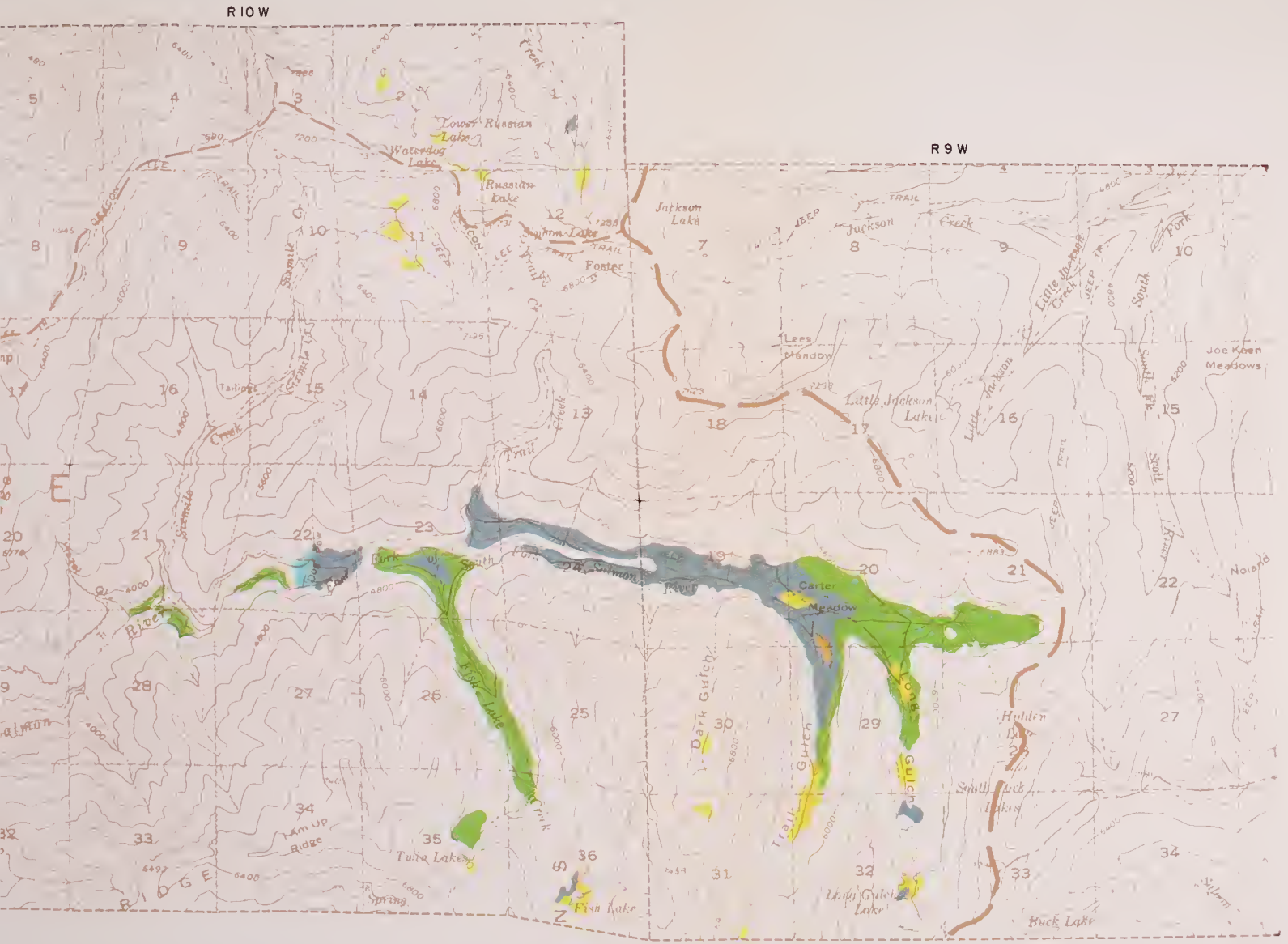

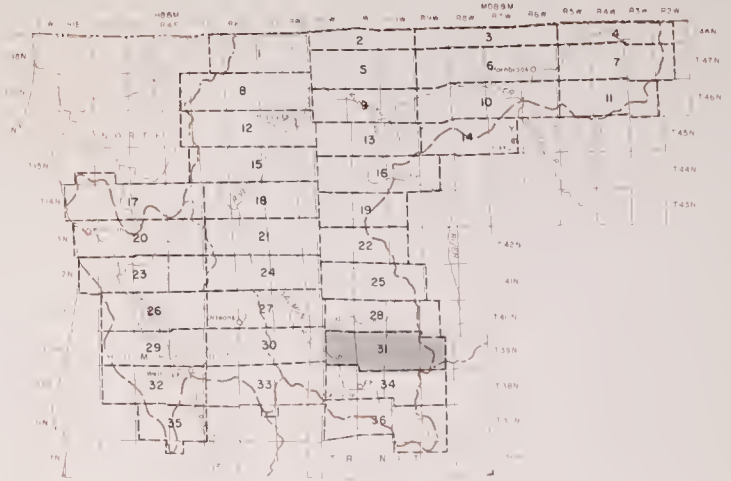

INDEX TO SHEETS

LEGEND

- HYDROGRAPHIC UNIT BOUNDARY
- SUBUNIT BOUNDARY
- SMOOTH LYING IRRIGABLE LANDS (I)
- GENTLY SLOPING OR UNDULATING IRRIGABLE LANDS (II)
- STEEPLY SLOPING IRRIGABLE LANDS (III)
- IRRIGABLE LANDS BETTER SUITED FOR FOREST MANAGEMENT (F)
- NONE — PRESENT URBAN LANDS (U)
- RECREATIONAL LANDS (R)

STATE OF CALIFORNIA
THE RESOURCES AGENCY OF CALIFORNIA
DEPARTMENT OF WATER RESOURCES
NORTHERN BRANCH

LAND AND WATER USE
KLAMATH RIVER HYDROGRAPHIC UNIT

CLASSIFICATION OF LANDS

T 39 N, R9–12W MDB&M
1958

SCALE OF FEET
2000 0 2000 4000 6000

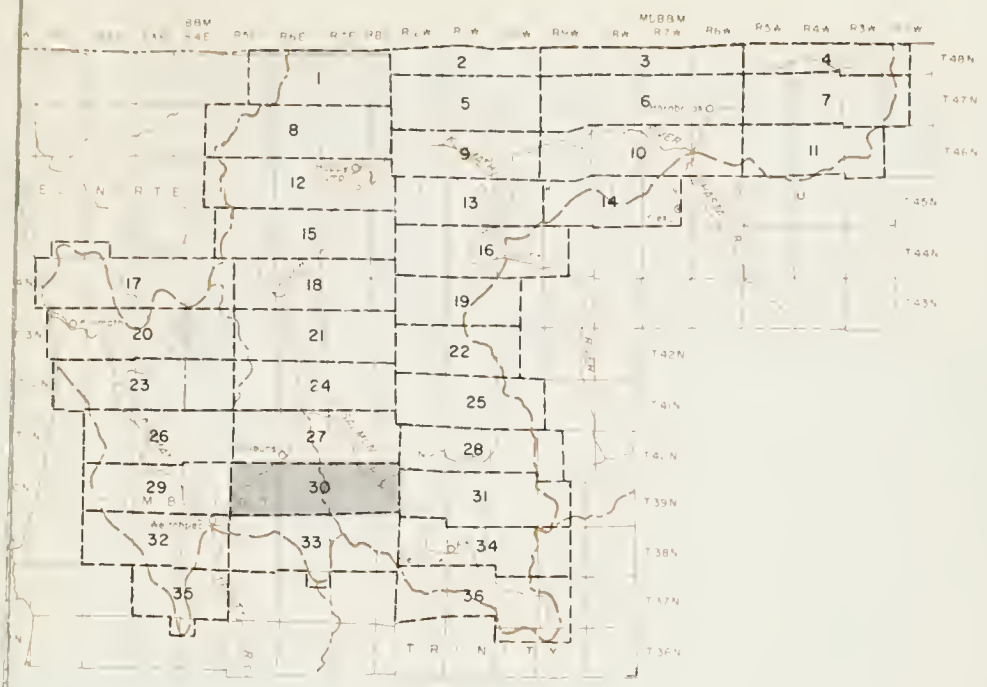

INDEX TO SHEETS

LEGEND

- HYDROGRAPHIC UNIT BOUNDARY
- SUBUNIT BOUNDARY
- SMOOTH LYING IRRIGABLE LANDS (V)
- GENTLY SLOPING OR UNDULATING IRRIGABLE LANDS (H)
- STEEPLY SLOPING IRRIGABLE LANDS (M)
- IRRIGABLE LANDS BETTER SUITED FOR FOREST MANAGEMENT (F)
- NONE — PRESENT URBAN LANDS (U)
- RECREATIONAL LANDS (R)

STATE OF CALIFORNIA
THE RESOURCES AGENCY OF CALIFORNIA
DEPARTMENT OF WATER RESOURCES
NORTHERN BRANCH

LAND AND WATER USE
KLAMATH RIVER HYDROGRAPHIC UNIT

CLASSIFICATION OF LANDS
T 10 N, R 5 - 8 E H B&M
1958

SCALE OF FEET
2000 0 2000 4000 6000

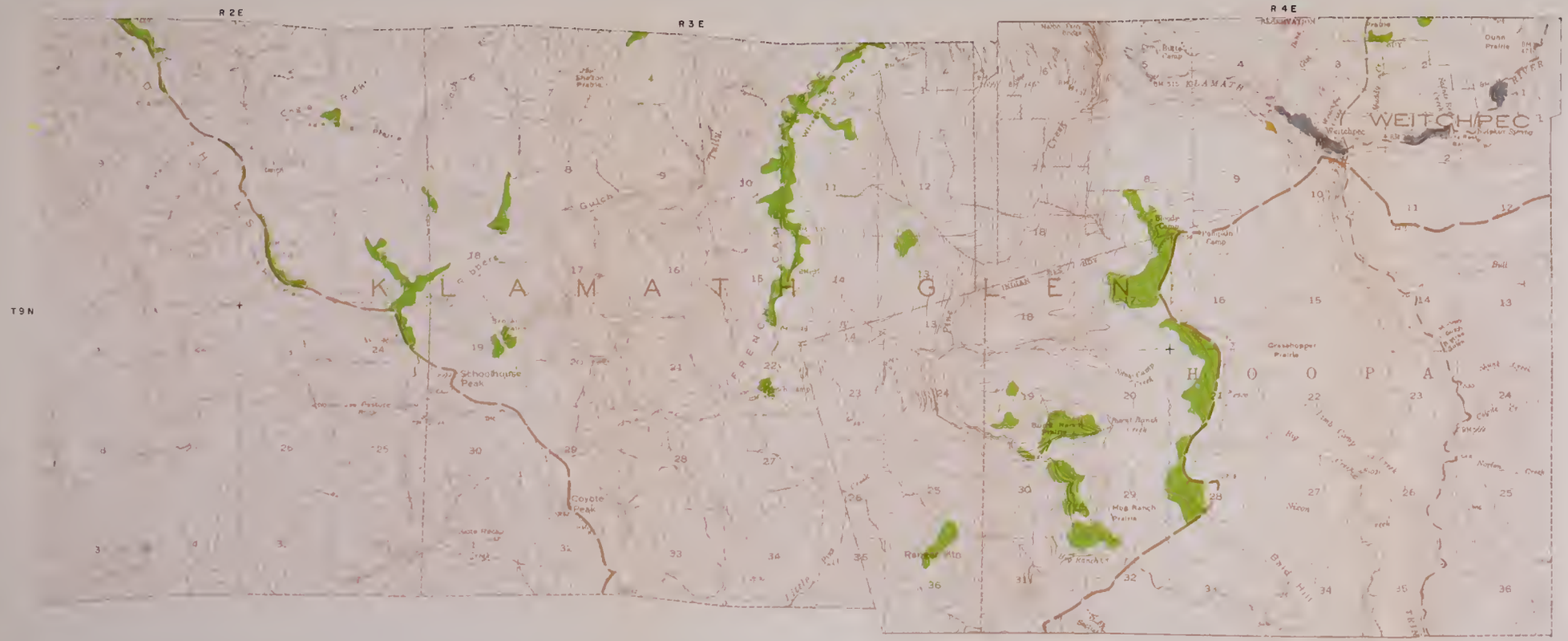

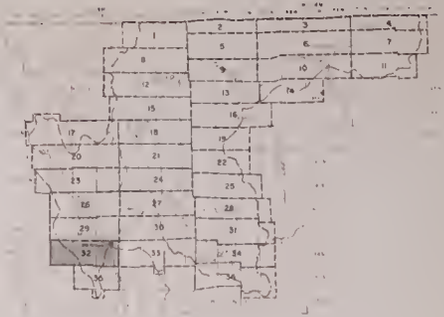

LEGEND

HYDROGRAPHIC UNIT BOUNDARY

SUBUNIT BOUNDARY

NONE — SMOOTH LYING IRRIGABLE LANDS (V)

GENTLY SLOPING OR UNDULATING IRRIGABLE LANDS (IV)

STEEPLY SLOPING IRRIGABLE LANDS (III)

IRRIGABLE LANDS BETTER SUITED FOR FOREST MANAGEMENT (IF)

NONE — PRESENT URBAN LANDS (U)

RECREATIONAL LANDS (R)

STATE OF CALIFORNIA
THE RESOURCES AGENCY OF CALIFORNIA
DEPARTMENT OF WATER RESOURCES
NORTHERN BRANCH

LAND AND WATER USE
KLAMATH RIVER HYDROGRAPHIC UNIT

CLASSIFICATION OF LANDS

T 9 N, R 2 - 4 E H B&M
1958

SCALE OF FEET
2000 0 2000 4000 6000

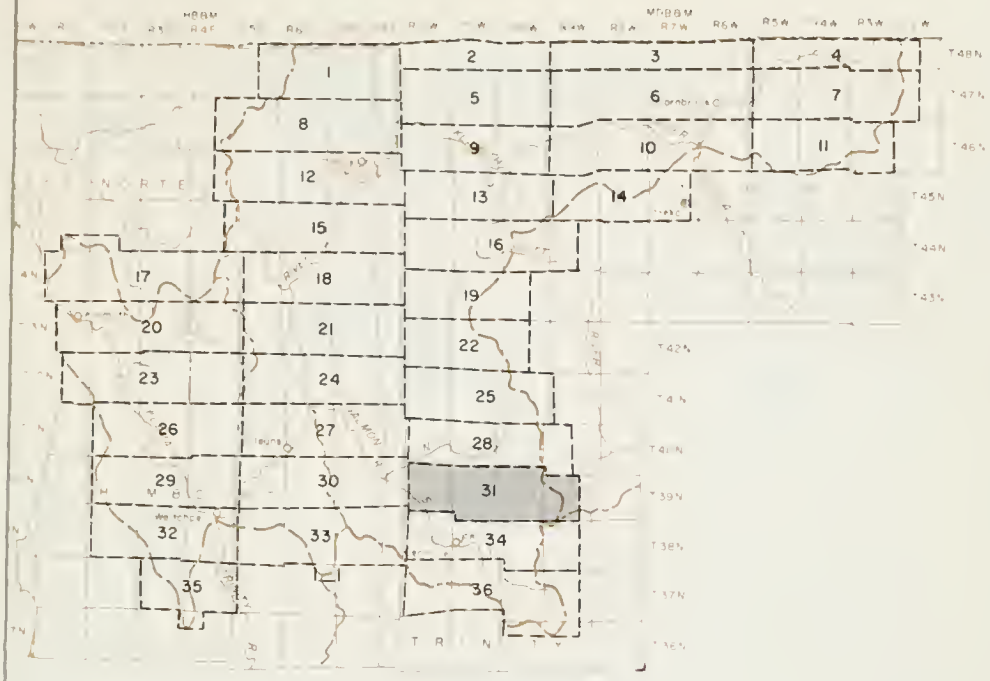

INDEX TO SHEETS

LEGEND

- HYDROGRAPHIC UNIT BOUNDARY
- SUBUNIT BOUNDARY
- SMOOTH LYING IRRIGABLE LANDS (V)
- GENTLY SLOPING OR UNDULATING IRRIGABLE LANDS (H)
- STEEPLY SLOPING IRRIGABLE LANDS (M)
- IRRIGABLE LANDS BETTER SUITED FOR FOREST MANAGEMENT (F)
- NONE — PRESENT URBAN LANDS (U)
- RECREATIONAL LANDS (R)

STATE OF CALIFORNIA
THE RESOURCES AGENCY OF CALIFORNIA
DEPARTMENT OF WATER RESOURCES
NORTHERN BRANCH

LAND AND WATER USE
KLAMATH RIVER HYDROGRAPHIC UNIT

CLASSIFICATION OF LANDS

T 39 N, R 9 – 12 W MDB&M
1958

SCALE OF FEET
2000 0 2000 4000 6000

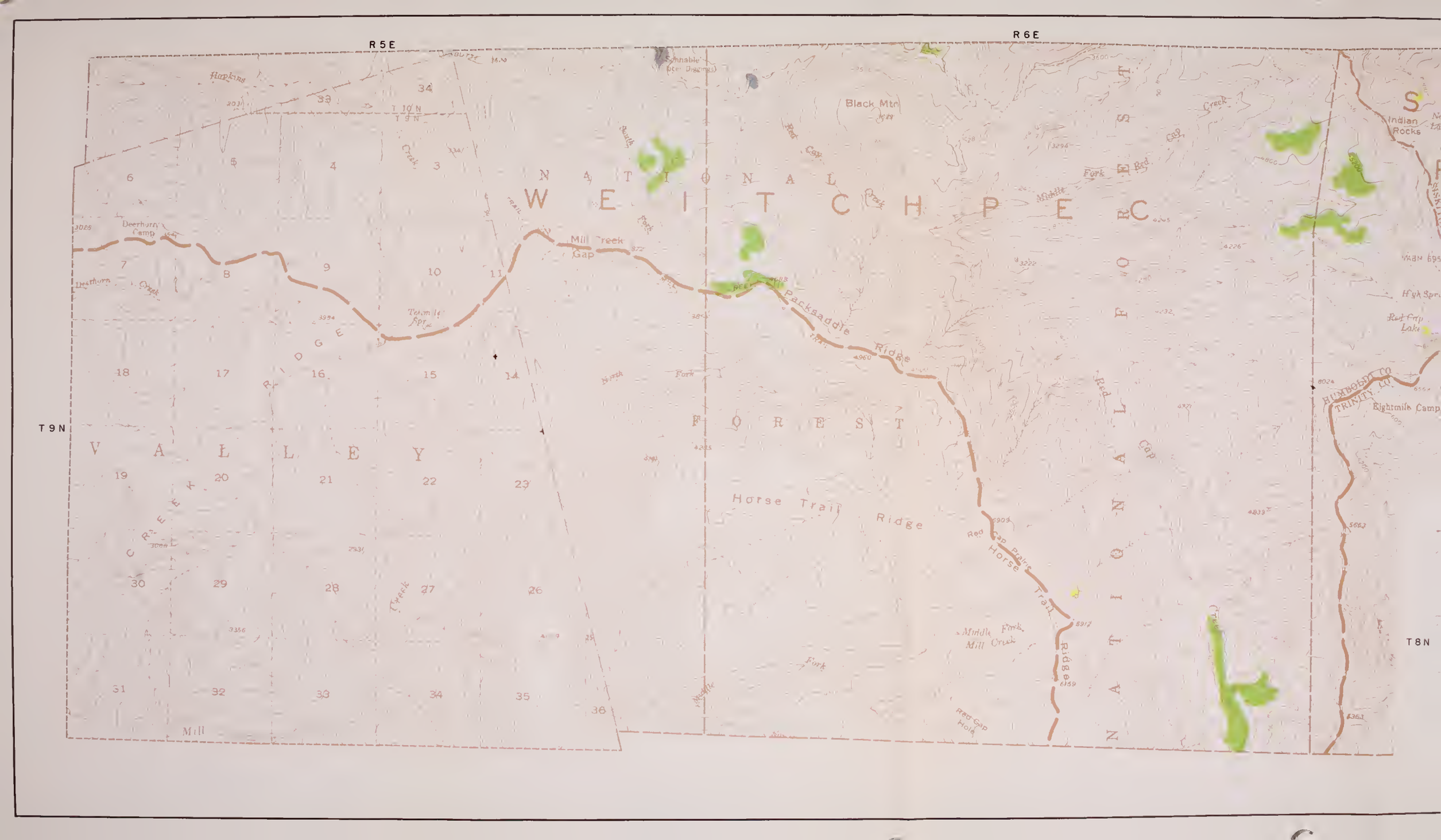
R5E
R6E
T9N
T8N
Hopkins
Deerhorn Camp
Deerhorn Creek
Mill Creek Gap
Trail
Trinity Spr.
Black Mtn
Red Cap Creek
South Fork
Middle Fork
Packsaddle Ridge
Horse Trail Ridge
Red Cap Pkwy
Red Cap Horse Trail
Middle Fork Mill Creek
Red Cap Hole
Indian Rocks
Red Cap Lake
HUMBOLDT CO
TRINITY CO
Eightmile Camp
Mill
NATIONAL FOREST
WESTERN HEMLOCK
VALLEY
Creek
Ridge

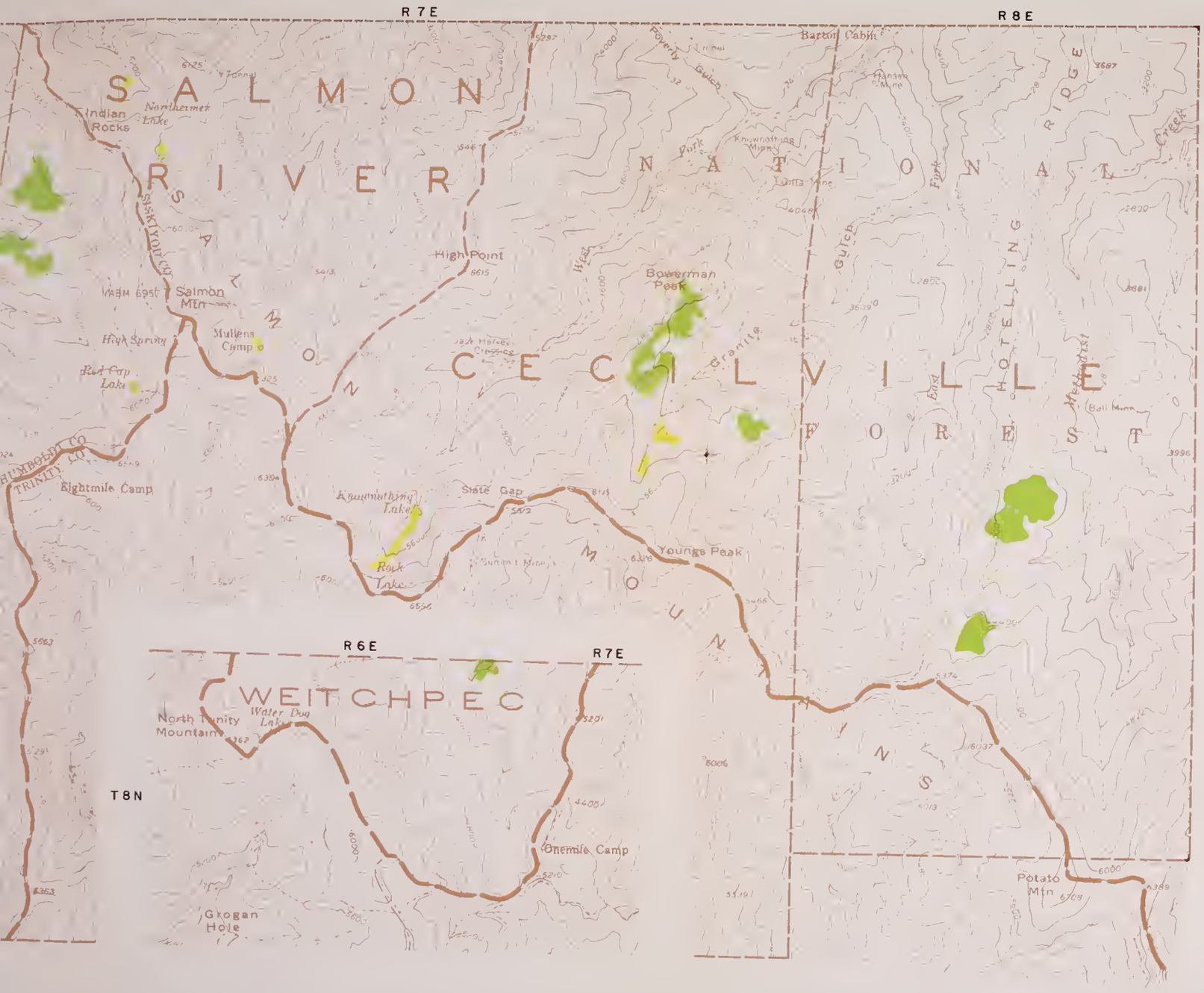

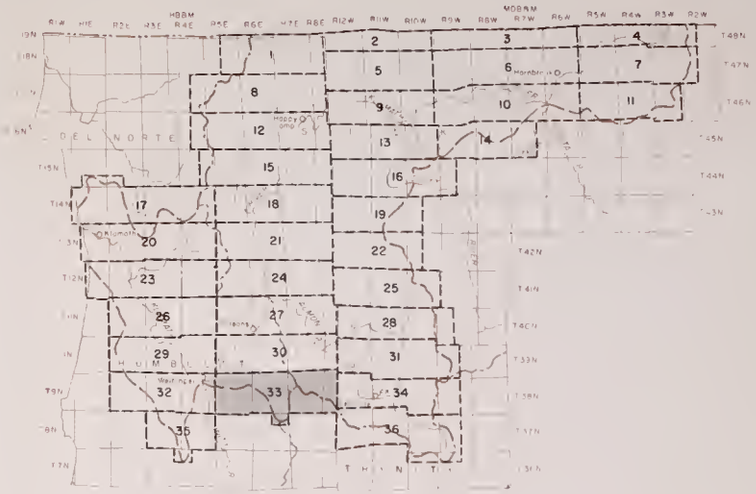

LEGEND

- HYDROGRAPHIC UNIT BOUNDARY
- SUBUNIT BOUNDARY
- SMOOTH LYING IRRIGABLE LANDS (V)
- NONE — GENTLY SLOPING OR UNDULATING IRRIGABLE LANDS (H)
- NONE — STEEPLY SLOPING IRRIGABLE LANDS (M)
- IRRIGABLE LANDS BETTER SUITED FOR FOREST MANAGEMENT (F)
- NONE — PRESENT URBAN LANDS (U)
- RECREATIONAL LANDS (R)

STATE OF CALIFORNIA
THE RESOURCES AGENCY OF CALIFORNIA
DEPARTMENT OF WATER RESOURCES
NORTHERN BRANCH

LAND AND WATER USE
KLAMATH RIVER HYDROGRAPHIC UNIT

CLASSIFICATION OF LANDS
T8-9N, R5-8E HB&M
1958

SCALE OF FEET
2000 0 2000 4000 6000

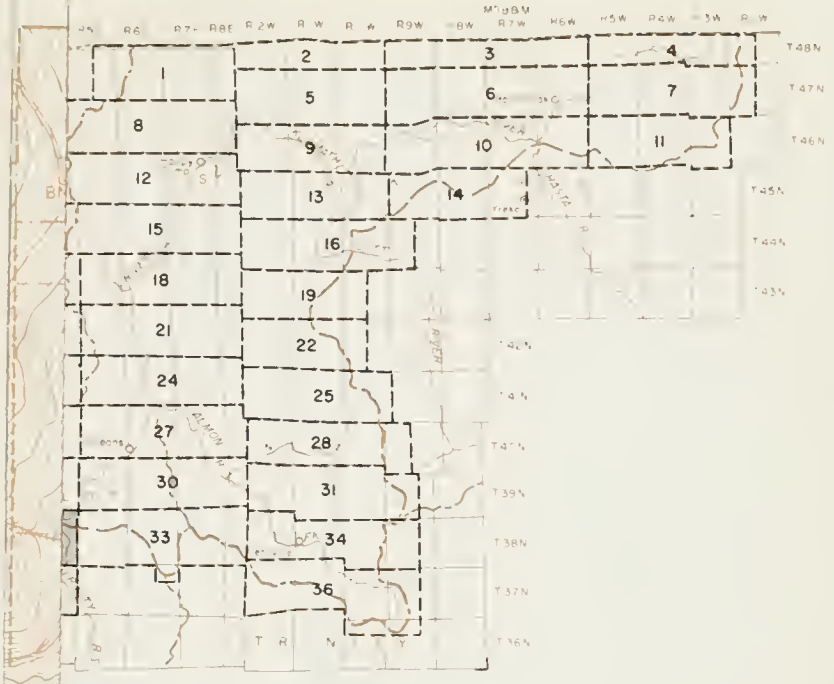

INDEX TO SHEETS

LEGEND

- HYDROGRAPHIC UNIT BOUNDARY
- SUBUNIT BOUNDARY
- NONE — SMOOTH LYING IRRIGABLE LANDS (V)
- GENTLY SLOPING OR UNDULATING IRRIGABLE LANDS (H)
- STEEPLY SLOPING IRRIGABLE LANDS (M)
- IRRIGABLE LANDS BETTER SUITED FOR FOREST MANAGEMENT (F)
- NONE — PRESENT URBAN LANDS (U)
- RECREATIONAL LANDS (R)

STATE OF CALIFORNIA
THE RESOURCES AGENCY OF CALIFORNIA
DEPARTMENT OF WATER RESOURCES
NORTHERN BRANCH

LAND AND WATER USE
KLAMATH RIVER HYDROGRAPHIC UNIT

CLASSIFICATION OF LANDS

T 9 N, R 2 – 4 E H B&M

1958

SCALE OF FEET

2000 0 2000 4000 6000

R12W
R11W
T38N
NATIONAL FOREST
CECILVILLE
Canyon
Mtn
Smith
Creek
Salmon
Buttner
Limestone Bluffs
Limestone Bluffs
Limestone Gulch
Indian Creek
Station Gulch
Timber Gulch
Specimen Gulch
Bowns Gulch
Crawford Gulch
Fourth of July Cr
Peabeels Trail
Spring
Dry Gulch
East Fk
East Fork Forest Camp
Crawford Cr Guard Sta
Keichum Cr
Georges Ranch
Cemetery
Taylor
South Fk
Gibson Gulch
Long Gulch
Gulch
Salmon River
Rush
Fork
Cecilville
Able Crossing
Able Crossing
Spring
Spring
Plummer Cr
Wear Fork
Plummer
Cr
Cr
Cr

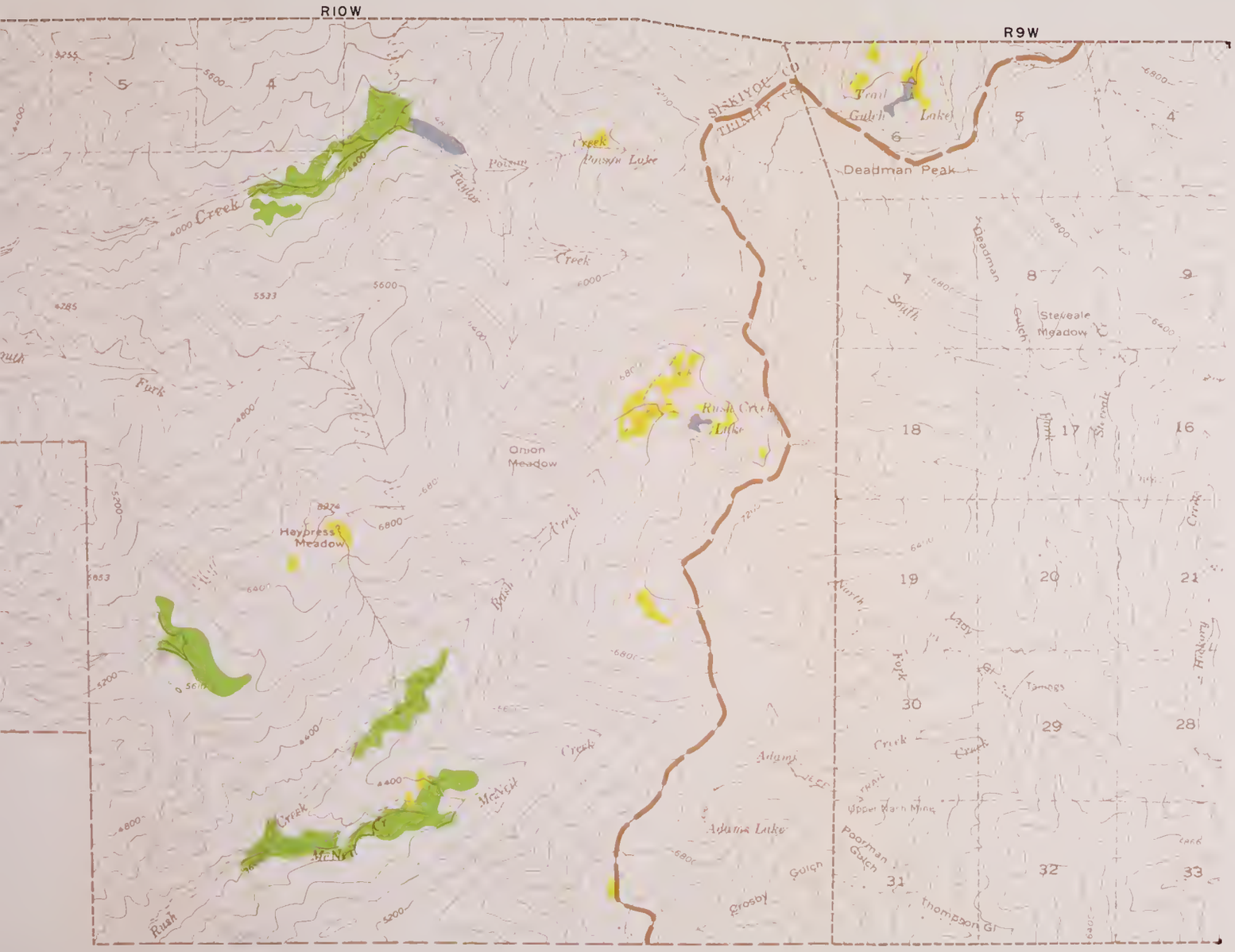

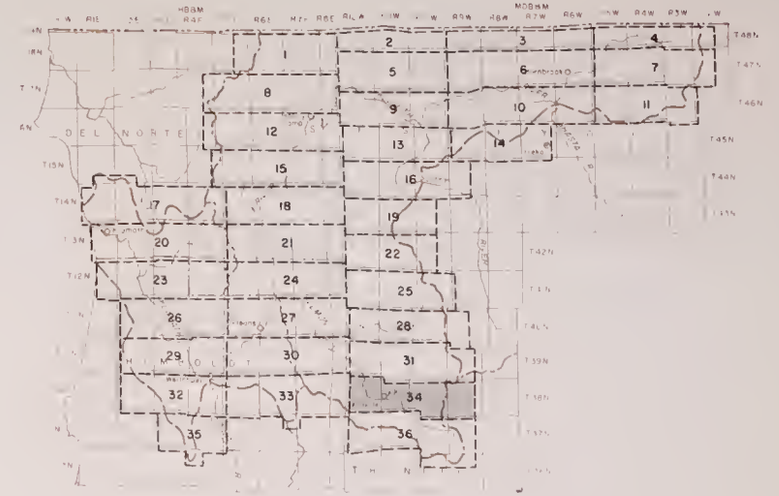

INDEX TO SHEETS

N

LEGEND

- HYDROGRAPHIC UNIT BOUNDARY
- SUBUNIT BOUNDARY
- SMOOTH LYING IRRIGABLE LANDS (V)
- GENTLY SLOPING OR UNDULATING IRRIGABLE LANDS (H)
- STEEPLY SLOPING IRRIGABLE LANDS (M)
- IRRIGABLE LANDS BETTER SUITED FOR FOREST MANAGEMENT (F)
- NONE — PRESENT URBAN LANDS (U)
- RECREATIONAL LANDS (R)

STATE OF CALIFORNIA
THE RESOURCES AGENCY OF CALIFORNIA
DEPARTMENT OF WATER RESOURCES
NORTHERN BRANCH

LAND AND WATER USE
KLAMATH RIVER HYDROGRAPHIC UNIT

CLASSIFICATION OF LANDS

T 38 N, R 9-12 W MDB&M
1958

SCALE OF FEET
2000 0 2000 4000 6000

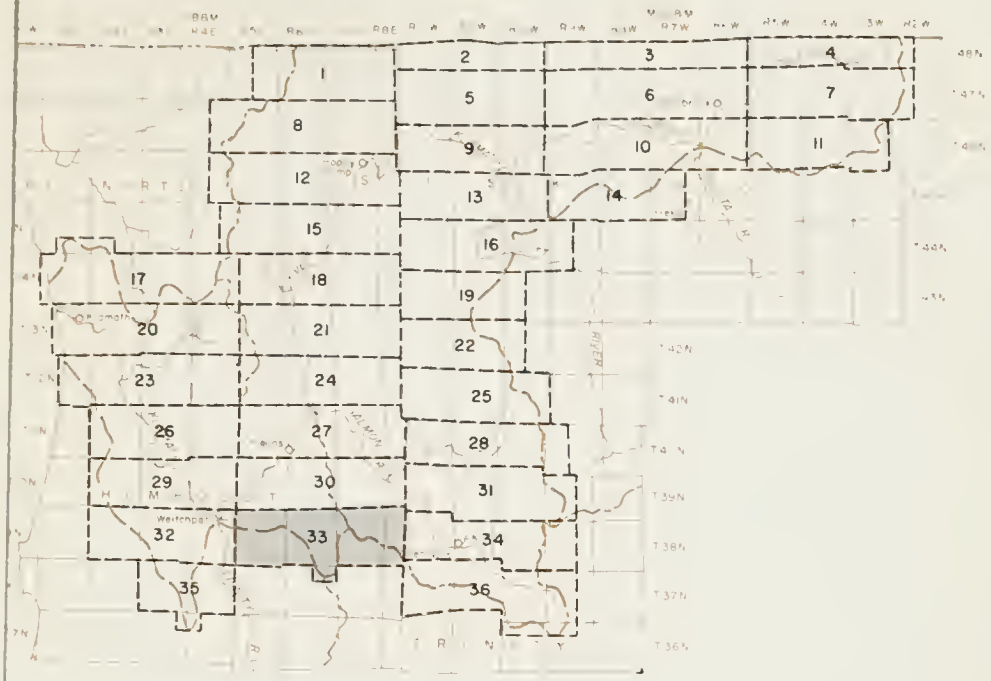

INDEX TO SHEETS

LEGEND

- HYDROGRAPHIC UNIT BOUNDARY
- SUBUNIT BOUNDARY
- SMOOTH LYING IRRIGABLE LANDS (V)
- NONE — GENTLY SLOPING OR UNDULATING IRRIGABLE LANDS (H)
- NONE — STEEPLY SLOPING IRRIGABLE LANDS (M)
- IRRIGABLE LANDS BETTER SUITED FOR FOREST MANAGEMENT (F)
- NONE — PRESENT URBAN LANDS (U)
- RECREATIONAL LANDS (R)

STATE OF CALIFORNIA
THE RESOURCES AGENCY OF CALIFORNIA
DEPARTMENT OF WATER RESOURCES
NORTHERN BRANCH

LAND AND WATER USE
KLAMATH RIVER HYDROGRAPHIC UNIT

CLASSIFICATION OF LANDS

T8-9N, R5-8E HB&M
1958

SCALE OF FEET
2000 0 2000 4000 6000

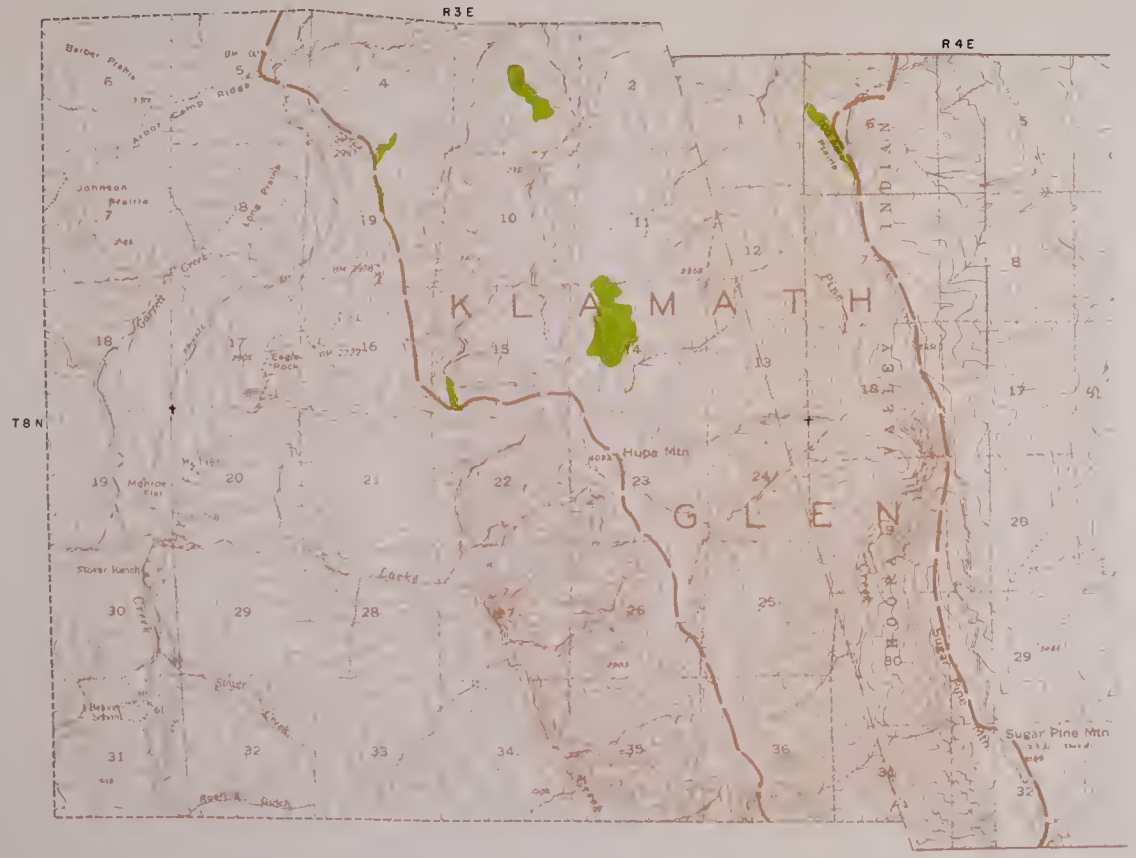

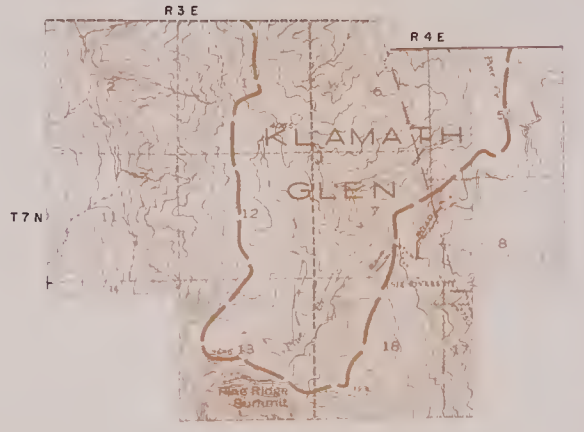

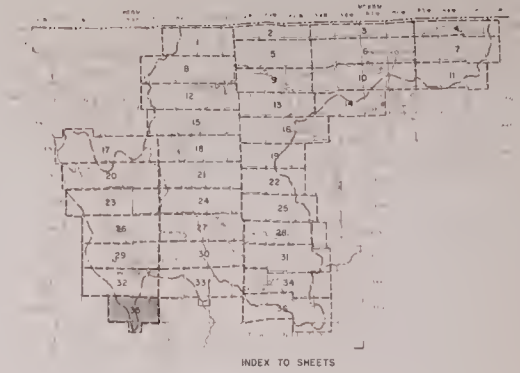

INDEX TO SHEETS

LEGEND

- HYDROGRAPHIC UNIT BOUNDARY
- SUBUNIT BOUNDARY
- NONE — SMOOTH LYING IRRIGABLE LANDS (V)
- NONE — GENTLY SLOPING OR UNDULATING IRRIGABLE LANDS (H)
- NONE — STEEPLY SLOPING IRRIGABLE LANDS (M)
- IRRIGABLE LANDS BETTER SUITED FOR FOREST MANAGEMENT (F)
- NONE — PRESENT URBAN LANDS (U)
- NONE — RECREATIONAL LANDS (R)

STATE OF CALIFORNIA
THE RESOURCES AGENCY OF CALIFORNIA
DEPARTMENT OF WATER RESOURCES
NORTHERN BRANCH

LAND AND WATER USE
KLAMATH RIVER HYDROGRAPHIC UNIT

CLASSIFICATION OF LANDS
T7-8N, R3-4E HDB&M
1958

SCALE OF FEET
2000 0 2000 4000 6000

INDEX TO SHEETS

LEGEND

- HYDROGRAPHIC UNIT BOUNDARY
- SUBUNIT BOUNDARY
- SMOOTH LYING IRRIGABLE LANDS (V)
- GENTLY SLOPING OR UNDULATING IRRIGABLE LANDS (H)
- STEEPLY SLOPING IRRIGABLE LANDS (M)
- IRRIGABLE LANDS BETTER SUITED FOR FOREST MANAGEMENT (F)
- NONE — PRESENT URBAN LANDS (U)
- RECREATIONAL LANDS (R)

STATE OF CALIFORNIA
THE RESOURCES AGENCY OF CALIFORNIA
DEPARTMENT OF WATER RESOURCES
NORTHERN BRANCH

LAND AND WATER USE
KLAMATH RIVER HYDROGRAPHIC UNIT

CLASSIFICATION OF LANDS
T 38 N, R 9-12 W MDB&M
1958

SCALE OF FEET
2000 0 2000 4000 6000

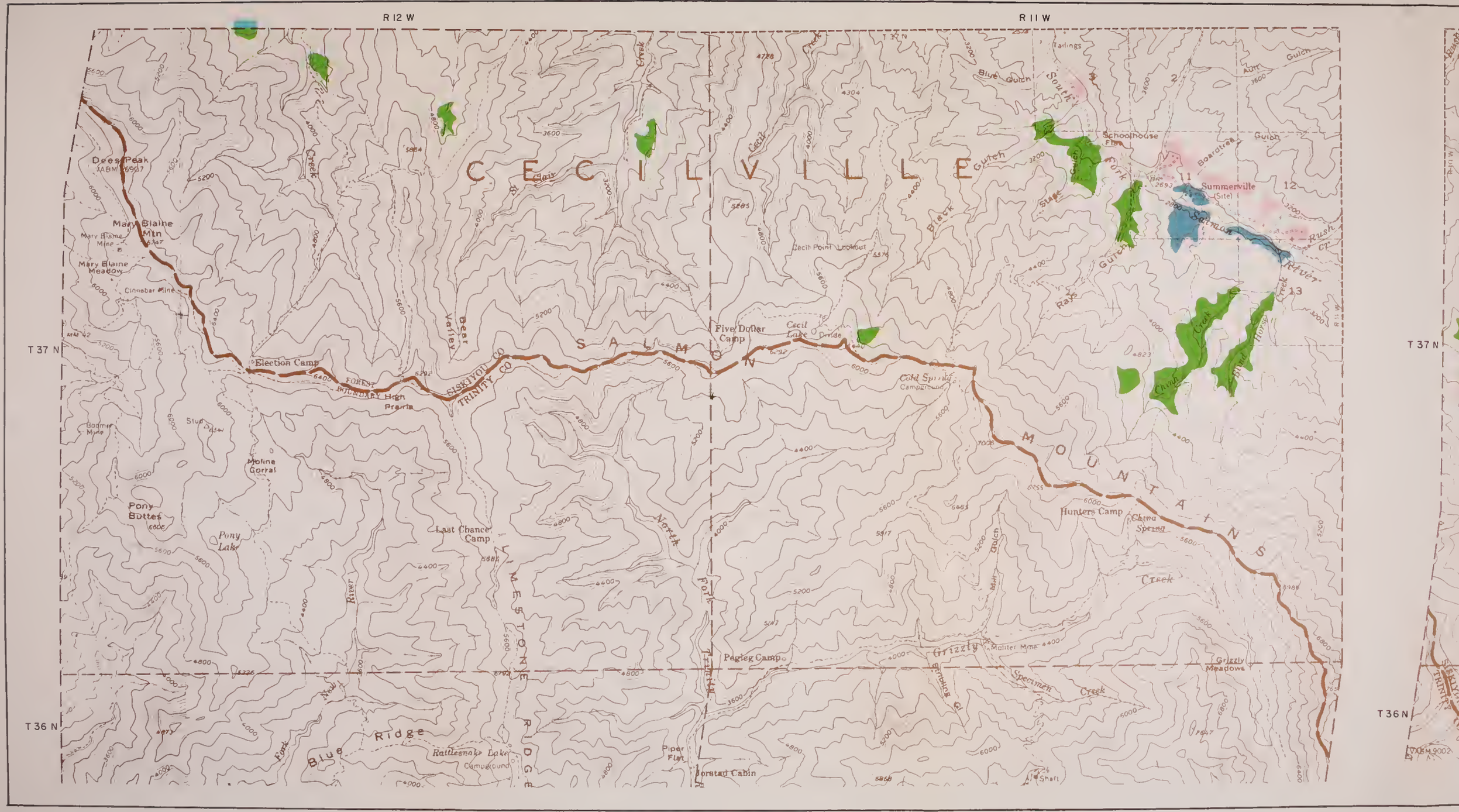
R 12 W
R 11 W
T 37 N
T 36 N
CECILVILLE
SALMON MOUNTAINS
Dees Peak
Mary Blaine Mtn
Mary Blaine Mine
Mary Blaine Meadow
Cinnabar Mine
Election Camp
Bear Valley
FOREST BOUNDARY
High Prairie
SISKIYOU CO
TRINITY CO
Five Dollar Camp
Cecil Lake
Cecil Lake Divide
Cecil Point Lookout
Cold Spring Campground
Hunters Camp
China Spring
China Spring Creek
Schoolhouse Flat
Summerville (Site)
Salmon River
Rush Cr
Rye Gulch
Black Gulch
Blue Gulch
South Fork
Slate Gulch
Boardtree Gulch
Flood Horse Creek
Tailings
Badger Mine
Stud Gulch
Molina Corral
Pony Buttes
Pony Lake
Last Chance Camp
Last Chance River
North Fork
Limestone Ridge
Blue Ridge
Rattlesnake Lake
Campground
Pegleg Camp
Piper Flat
Forestal Cabin
Grizzly Gulch
Moliter Mine
Grizzly Meadows
Specimen Creek
Shaft

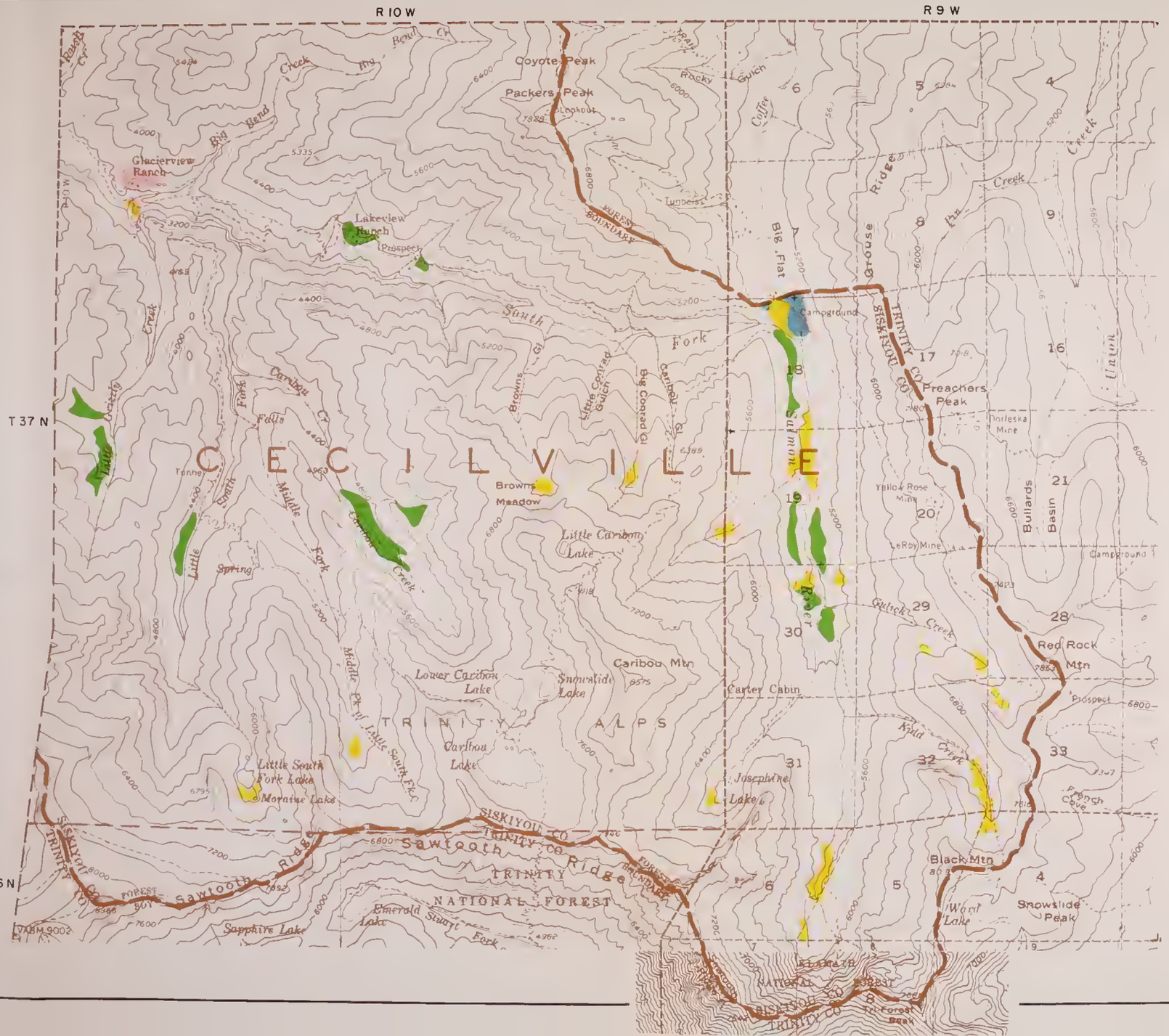

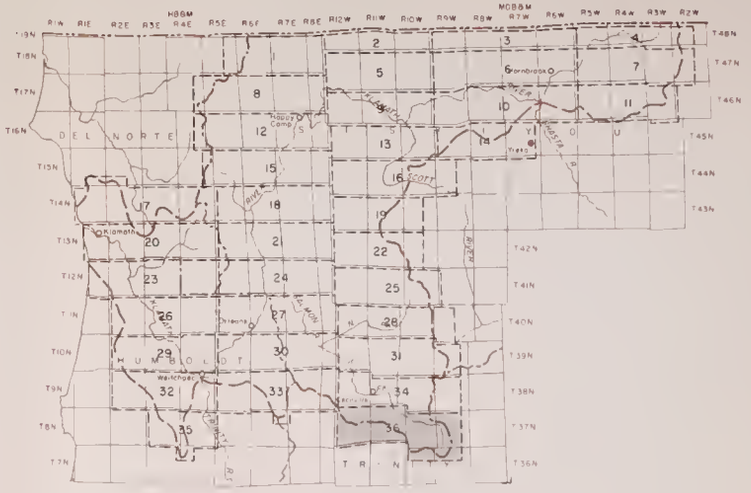

INDEX TO SHEETS

LEGEND

- HYDROGRAPHIC UNIT BOUNDARY
- SUBUNIT BOUNDARY
- SMOOTH LYING IRRIGABLE LANDS (V)
- GENTLY SLOPING OR UNDULATING IRRIGABLE LANDS (H)
- STEEPLY SLOPING IRRIGABLE LANDS (M)
- IRRIGABLE LANDS BETTER SUITED FOR FOREST MANAGEMENT (F)
- NONE — PRESENT URBAN LANDS (U)
- RECREATIONAL LANDS (R)

STATE OF CALIFORNIA
THE RESOURCES AGENCY OF CALIFORNIA
DEPARTMENT OF WATER RESOURCES
NORTHERN BRANCH

LAND AND WATER USE
KLAMATH RIVER HYDROGRAPHIC UNIT

CLASSIFICATION OF LANDS

T36-37N, R9-12 W D&BM
1958

SCALE OF FEET
2000 0 2000 4000 6000

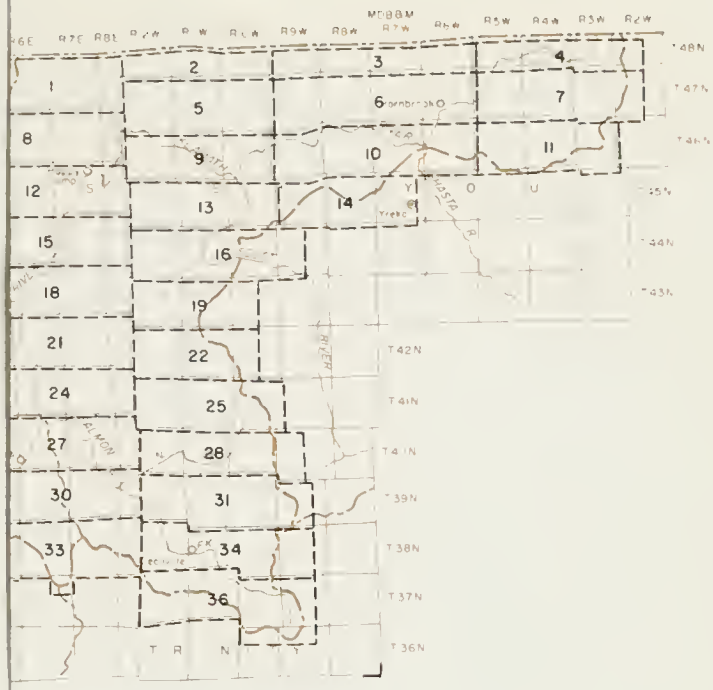

INDEX TO SHEETS

LEGEND

	HYDROGRAPHIC UNIT BOUNDARY
	SUBUNIT BOUNDARY
NONE	SMOOTH LYING IRRIGABLE LANDS (V)
NONE	GENTLY SLOPING OR UNDULATING IRRIGABLE LANDS (H)
NONE	STEEPLY SLOPING IRRIGABLE LANDS (M)
	IRRIGABLE LANDS BETTER SUITED FOR FOREST MANAGEMENT (F)
NONE	PRESENT URBAN LANDS (U)
NONE	RECREATIONAL LANDS (R)

STATE OF CALIFORNIA
THE RESOURCES AGENCY OF CALIFORNIA
DEPARTMENT OF WATER RESOURCES
NORTHERN BRANCH

LAND AND WATER USE
KLAMATH RIVER HYDROGRAPHIC UNIT

CLASSIFICATION OF LANDS

T7-8N, R3-4E HDB&M

1958

SCALE OF FEET

2000 0 2000 4000 6000

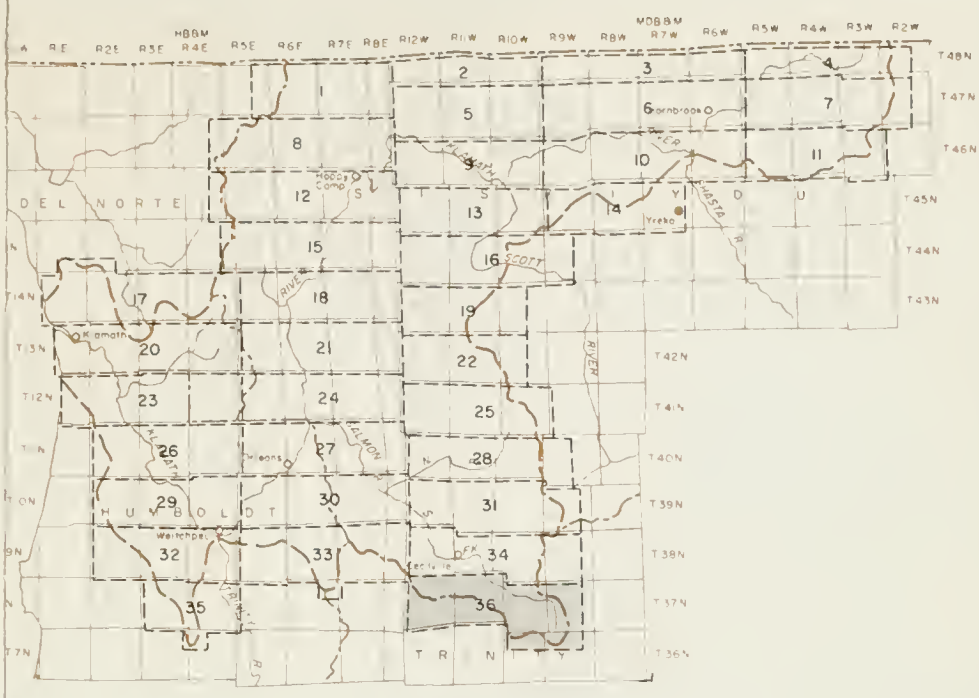

INDEX TO SHEETS

LEGEND

- HYDRDGRAPHIC UNIT BOUNDARY
- SUBUNIT BOUNDARY
- SMODTH LYING IRRIGABLE LANDS (V)
- GENTLY SLOPING DR UNDULATING IRRIGABLE LANDS (H)
- STEEPLY SLOPING IRRIGABLE LANDS (M)
- IRRIGABLE LANDS BETTER SUITED FOR FOREST MANAGEMENT (F)
- NONE — PRESENT URBAN LANDS (U)
- RECREATIONAL LANDS (R)

STATE OF CALIFORNIA
THE RESOURCES AGENCY OF CALIFORNIA
DEPARTMENT OF WATER RESOURCES
NORTHERN BRANCH

LAND AND WATER USE
KLAMATH RIVER HYDROGRAPHIC UNIT

CLASSIFICATION OF LANDS

T36-37N, R9-12 W DB&M

1958

SCALE OF FEET

2000 0 2000 4000 6000

THIS BOOK IS DUE ON THE LAST DATE
STAMPED BELOW

RENEWED BOOKS ARE SUBJECT TO IMMEDIATE
RECALL

JAN
NOV 4 REC'D
APR 5 1976
JUN 21 REC'D

LIBRARY, UNIVERSITY OF CALIFORNIA, DAVIS

Book Slip–70*m*-9,'65(F7151s4)458

№ 421082

California. Dept. of Water Resources. Bulletin.

TC824
C2
A2
v.94:6
v.2

PHYSICAL SCIENCES LIBRARY

LIBRARY
UNIVERSITY OF CALIFORNIA
DAVIS

3 1175 02037 7274